

Holland Township

Alexandria Township

Kingwood Township















Delaware Township

West Amwell Township

Hopewell Township

N

Map Key

-  Penn East Proposed Pipeline
-  Municipal Boundary
-  County Boundary
-  D&R Greenway Preserved
-  Other Preserved Open Space
-  Other Preserved Farmland
-  Water
-  Wetland
-  Category 1 Stream
-  Stream
-  Interstate or Toll Road
-  US or State Road
-  County Road
-  Local Street

The Penn East Proposed Pipeline as depicted on this map is an estimate of the proposed location based on best available information as of Sept 25, 2014.

