

PennEast Pipeline Company, LLC
One Meridian Boulevard, Suite 2C01
Wyomissing, PA 19610



October 7, 2014

Ms. Kimberly D. Bose, Secretary
Federal Energy Regulatory Commission
888 First Street, NE
Washington, DC 20426

Re: Request for Approval of Pre-Filing Review
PennEast Pipeline Company, LLC
Docket No. PF15-____-000

Dear Ms. Bose:

Pursuant to Section 157.21(b) of the regulations of the Federal Energy Regulatory Commission (“FERC” or “Commission”),¹ PennEast Pipeline Company, LLC (“PennEast”), hereby requests that the Commission initiate an environmental review under the National Environmental Policy Act (“NEPA”) Pre-Filing Process for the greenfield natural gas pipeline facilities proposed as part of the PennEast Pipeline Project (“Project”). The facilities comprising the Project are described in full in the following Project Overview section. For purposes of this request, facilities that PennEast proposes to construct, own and operate are referred to herein as the “PennEast Facilities.” PennEast plans to file an application with the Commission for authorization of the Project under Section 7(c) of the Natural Gas Act (“NGA”)² following completion of the NEPA Pre-Filing Process. Representatives of PennEast met with Commission Staff on September 11, 2014, to discuss the Project and PennEast’s use of the NEPA Pre-Filing Process. The Project is designed to provide a direct and flexible path for transporting natural gas produced in the Marcellus and Utica Shale plays in eastern Pennsylvania to growing natural gas markets in eastern Pennsylvania, southeastern Pennsylvania, New Jersey and other downstream markets. The scheduled in-service date for the Project is November 1, 2017.

Project Overview

PennEast is a limited liability company composed of interests from the following entities: Red Oak Enterprise Holdings, Inc., a subsidiary of AGL Resources Inc. (22 percent interest); NJR Pipeline Company, a subsidiary of New Jersey Resources (22 percent interest); South Jersey Industries (22 percent interest); UGI PennEast, LLC, a subsidiary of UGI Energy Services, LLC (22 percent interest); and PSEG Power LLC (12 percent interest) (hereinafter referred to as the “Sponsors”). UGI Energy Services, LLC, is serving as the Project Manager. The PennEast Project will create a new pipeline system with a planned capacity to transport approximately 1 Bcf of natural gas per day (“Bcf/d”).

¹ 18 C.F.R. § 157.21(b) (2014).

² 15 U.S.C. § 717f(c) (2006).

Ms. Kimberly D. Bose, Secretary

October 7, 2014

Page 2

PennEast held an open season between August 11, 2014, and August 29, 2014. As a result of the open season, PennEast has either signed precedent agreements or is finalizing precedent agreements with 13 shippers for approximately 1,000,000 Dth/d of capacity.

The Project is designed to bring lower cost natural gas produced in the Marcellus Shale region in eastern Pennsylvania to homes and businesses in Pennsylvania and New Jersey. The PennEast Facilities include a 36-inch diameter, 108-mile pipeline, extending from Luzerne County, Pennsylvania, to Mercer County, New Jersey. As PennEast is finalizing negotiations with participants in the binding open season and in the process of executing precedent agreements, the final capacity and resulting pipe size and compression is subject to change. PennEast will keep FERC apprised of any changes in the Project design. The Project is designed to meet the needs of shippers seeking (i) additional supply flexibility, diversity and reliability; (ii) liquid points for trading in locally produced gas, including Marcellus Shale and Utica Shale gas; (iii) direct access to premium markets in the northeast and mid-Atlantic regions; (iv) the ability to capture pricing differentials between the various interconnected market pipelines; and (v) firm access to long-lived dry gas reserves. The Project will provide shippers additional opportunities to buy and sell supplies and to transport natural gas to where it is needed and valued most. It also offers shippers with a short-haul transportation option for direct access to Marcellus Shale and Utica Shale natural gas supplies. The Project will provide capacity of approximately 1 Bcf/d with a target in-service date of November 1, 2017.

PennEast respectfully requests that the Commission expeditiously approve this request to initiate the NEPA Pre-Filing Process by the week of October 13, 2014. As demonstrated herein, PennEast has engaged in extensive efforts in anticipation of filing its certificate application to meet the Project's timeline discussed below and the November 1, 2017, in-service date. To further support the request, PennEast submits the following in compliance with Section 157.21(d) of the FERC's regulations and FERC Staff's guidance for initiating pre-filing review.

1. A description of the schedule desired for the project including the expected application filing date and the desired date for Commission approval.

The proposed in-service date for the Project is November 1, 2017. This in-service date is reflected in PennEast's precedent agreements with the Project shippers. To stay on schedule for a November 1, 2017, in-service date, PennEast respectfully requests that the Director of the Office of Energy Projects issue a notice approving use of the Pre-Filing Review Process by the week of October 13, 2014.

PennEast intends to submit an initial draft of Environmental Resource Report Nos. 1 and 10 on or before November 13, 2014, a draft of all Environmental Resource Reports on or before December 13, 2014, and a second draft if necessary on or before May 1, 2015. The certificate application will be submitted on or before July 1, 2015. PennEast is committed to addressing environmental and stakeholder concerns by the completion of the Pre-Filing Process and requests issuance of a final environmental document on or before August 1, 2016, and a certificate order on or before December 1, 2016.

Adhering to this timeline will allow for receipt of any remaining applicable permits and authorizations necessary for PennEast to begin pre-construction activities, including the

Ms. Kimberly D. Bose, Secretary

October 7, 2014

Page 3

orderly mobilization of contractors and materials and the resolution of any outstanding landowner issues, in the fourth quarter of 2016 in order to complete winter tree clearing and allow for full commencement of construction in the second quarter of 2017. Timely commencement of these activities in late 2016 is critical to meet the Project's in-service date of November 1, 2017. As noted earlier, an in-service date of November 1, 2017, is needed to meet the firm transportation service demands of the Project shippers.

2. Explain why the project sponsor needs/wants to participate in the pre-filing process.

PennEast is seeking authorization to use the NEPA Pre-Filing Process to provide the necessary environmental information to FERC for review at the earliest practicable time to expedite the processing of PennEast's certificate application. Use of the NEPA Pre-Filing Process will provide interested stakeholders an opportunity to review and comment on environmental issues at the beginning of the environmental review process, facilitate timely resolution of any issues and develop a complete record.

To meet the full impact review requirements of NEPA within the proposed timeline, PennEast recognizes the need for close coordination among all interested federal, state, and local agencies and stakeholders. Early review of the environmental documentation required to comply with the NEPA Process and implementation of the Public Participation Plan prepared by the Commission and PennEast will facilitate the development of a complete public record, support the conclusion that the Project is in the public convenience and necessity and allow the Project to receive approvals necessary to implement the requested service on November 1, 2017.

Use of the NEPA Pre-Filing Process will benefit PennEast, interested federal, state, and local agencies, and other stakeholders by:

- Assisting in the development of initial information about the Project and identifying affected parties;
- Facilitating issue identification and resolution;
- Providing a process that accommodates site visits, meetings with federal, state, and local agencies and other stakeholders, participation in public information meetings (e.g., open houses), and the examination of alternatives;
- Providing interested federal, state, and local agencies and stakeholders with access to draft Environmental Resource Reports and other Project-related information;
- Minimizing the number of Commission environmental data requests and subsequent filings;
- Maintaining a coordinated schedule for a thorough environmental impact review; and
- Facilitating the preparation of high-quality Environmental Resource Reports and other related documents for the formal certificate application for the Project.

Further, PennEast believes that using the NEPA Pre-Filing Process will expedite PennEast's ability to meet the energy needs of consumers in Pennsylvania and New Jersey.

Ms. Kimberly D. Bose, Secretary

October 7, 2014

Page 4

3. Provide a detailed description of the Project, including location maps and plot plans to scale showing all major plant components.

The Project will consist of the following:

- (i) Mainline Route. The mainline route includes construction of approximately 108 miles of 36-inch diameter mainline pipeline that originates near Dallas, Luzerne County, PA, and terminates near Pennington, Mercer County, NJ. Approximately 29 percent of the pipeline is co-located with other utilities. Major water crossings include the Susquehanna, Lehigh, and Delaware rivers and Beltzville Lake. The system is rated for a maximum allowable operating pressure (“MAOP”) of 1,480 psig.
- (ii) Major Interconnects. Major receipt interconnections include Transcontinental Gas Pipe Line Company, LLC (“Transco”), and gathering systems operated by Williams Partners L.P., Regency Energy Partners LP, and UGI Energy Services, LLC, all in Luzerne County, PA. Major delivery interconnections include the following: two with UGI Utilities, Inc. (one in Carbon County, PA, and one in Northampton County, PA); Columbia Gas Transmission, LLC, in Northampton County, PA; Elizabethtown Gas, Texas Eastern Transmission, LP, and Algonquin Gas Transmission, LLC, all in Hunterdon County, NJ; and Transco, in Mercer County, NJ.
- (iii) Compressor Station. A Compressor Station will be located near Blakeslee in Kidder Township, Carbon County, PA. The compressor station will include 3 Taurus 70 units rated at 10,915 horsepower each under ISO conditions for a total of 26,733 available horsepower.
- (iv) Additional mainline valves and appurtenant facilities will be described in detail in the draft resource reports for the Project.

Please see Exhibit A for Project Overview map depicting the Project location. The maps in Exhibit B identify the current preferred route, which incorporates information gathered during document reviews, field work, and consultation and feedback from impacted landowners, agencies, elected and public officials, and other interested stakeholders. These outreach efforts are discussed further in this letter and documented in Exhibit D.

In accordance with the NEPA Pre-Filing Process, PennEast is committed to continuing to review the route alignment with stakeholders and working to accommodate their concerns. As PennEast continues these ongoing efforts to refine the route alignment, updates to the maps will be submitted to Commission.

Ms. Kimberly D. Bose, Secretary

October 7, 2014

Page 5

4. Provide a list of the relevant federal and state agencies in the project area with permitting requirements. The filing shall include a statement indicating:

(i) that those agencies are aware of the prospective applicant's intention to use the pre-filing process;

(ii) whether the agencies have agreed to participate in the process;

(iii) how the applicant has accounted for agency schedules for issuance of federal authorizations; and

(iv) when the applicant proposes to file with these agencies for their respective permits or other authorizations.

Exhibit C contains a table listing relevant federal, commonwealth and state agencies with regulatory review or permitting authority over the Project and identifies the approval or permit required. PennEast will file an updated Exhibit C with expected timeframes for application of the required approvals or permits as that information becomes available.

PennEast began contacting the federal, state and regional agencies in Pennsylvania and New Jersey in August 2014 to discuss the relevant permitting requirements for the Project. Activities conducted to date are contained in the table on Exhibit C-1. PennEast has provided preliminary information, including a Project description and maps and has advised these agencies of PennEast's intent to use the NEPA Pre-Filing Process.

Key agencies that have responded to date and with which we have had, or are in the process of arranging, meetings include the following: the U.S. Army Corps of Engineers ("ACOE"); the U.S. Fish and Wildlife Service ("FWS"); the Pennsylvania Historical and Museum Commission ("PHMC"); the New Jersey State Historic Preservation Office ("NJ HPO"); the New Jersey State Museum, and the Delaware River Basin Commission. During the meetings, we have confirmed, or will confirm, their intention to participate in the PennEast Pre-Filing Process, and any agencies that have agreed to participate to date are identified as such in Exhibit C-1. PennEast expects to file for the required federal authorizations at the same time as, or prior to, submitting its certificate application to the Commission, consistent with Order No. 687.³ PennEast will work with the Commission and the affected federal and state agencies to develop a schedule for issuance of applicable environmental clearances and approvals. PennEast will continue its efforts to identify and contact federal, commonwealth and state agency representatives during the NEPA Pre-Filing Process and will submit updates accordingly.

³ *Regulations Implementing the Energy Policy Act of 2005; Coordinating the Processing of Federal Authorizations for Applications under Sections 3 and 7 of the Natural Gas Act and Maintaining a Complete Consolidated Record*, 117 FERC ¶ 61,076 (2006) ("Order No. 687").

Ms. Kimberly D. Bose, Secretary

October 7, 2014

Page 6

5. Detail regarding other interested persons and organizations that have been contacted about the Project.

In June 2014, PennEast began advising elected and public officials and other interested stakeholders about the Project through letters, phone calls and individual meetings. Exhibit D contains a table listing these stakeholders (excluding the agencies listed in Exhibit C-1 and landowners). The table identifies the appropriate contact (name, address, and telephone number) for each stakeholder and the date and purpose of the consultation meetings. PennEast also will continue to engage other stakeholders identified in Exhibit D. PennEast expects to conclude the initial round of meetings before the November open houses.

6. Detail regarding what work has been done already, i.e. landowner contacts, agency consultations, engineering and route planning.

Landowner Contacts: The proposed Project will affect approximately 861 landowners and 1,094 tracts. PennEast initially sent letters to landowners the week of August 11, 2014. Updates were sent to landowners and abutters along the proposed pipeline route where reroutes were implemented to avoid constraints. The letter introduced the Project, contained a brochure explaining the survey process and provided the Project contact vehicles, including a toll-free number established specifically for landowners. Abutters, defined as landowners within 1,000' of the 400' survey corridor, received a similar Project introductory letter. Once the proposed compressor station location has been finalized, landowners within one-half mile of the proposed compressor station site will also receive the letter.

PennEast continues to engage landowners through individual discussions and site visits, as well as through response to e-mail inquiries and calls to the toll-free line. To date, PennEast has been granted survey permission by 349 landowners on 417 tracts, which constitutes 38.12 percent of the proposed Project right-of-way needing to be surveyed. There are approximately 6 abutting parcels to PennEast's proposed compressor station.

Additionally, PennEast will send to impacted landowners and abutters a letter of invite to the November 2014 open houses. The open houses will provide an opportunity for stakeholders to talk with experts in the fields of safety, environment, land, construction, and operations. Computer mapping services staffed by the Project team's right-of-way experts will complement poster-sized alignment sheets identifying impacted tracts by landowner.

Stakeholder Engagement: Since June 2014, PennEast has conducted a number of stakeholder activities, including briefings with federal, state, and local elected and appointed officials, launching a project website with links to Facebook and Twitter and scheduling public meetings with individual municipalities. In September and October, PennEast also attended a number of public meetings at the request of local municipalities. PennEast has also identified stakeholders other than agencies and landowners as listed in Exhibit D. Additionally, PennEast has prepared a Public Participation Plan for the Project. A copy of the Plan is attached as Exhibit E.

Ms. Kimberly D. Bose, Secretary

October 7, 2014

Page 7

Project Engineering and Route Planning: PennEast has defined the facilities required to provide the transportation services associated with the Project shippers' commitments. The facilities involve approximately 108 miles of greenfield pipeline and compression. Civil surveys are expected to commence February 2015 and to be completed in June 2015. The right-of-way workspace configurations will be refined based on input from landowners, agencies, officials and other stakeholders, as well as information obtained from field surveys, and these activities will continue throughout the Pre-Filing Process.

Contractor Engagement: PennEast and its internal engineering group have been working with the following contractors to perform various engineering and project studies:

- Buchanan, Ingersoll & Rooney PC: government relations
- Concentric Energy Advisors: cost of service rate modeling
- Harris, Baio & McCullough: marketing communications and website hosting
- Natural Resource Group, LLC: public outreach and relations
- Princeton Public Affairs Group, Inc.: public outreach and government relations
- QPS Engineering, LLC: mechanical engineering, cost estimating and hydraulic modeling
- Quantum Communications, LTD: public outreach and government relations
- URS Corporation: environmental survey and other route selection evaluation
- Vinson & Elkins LLP: legal counsel
- Western Land Services: survey permission and landowner relations

Biological Field Surveys: PennEast reviewed publically available information to identify federally listed threatened and endangered species in the counties crossed by the Project. PennEast also obtained initial feedback from the applicable agencies about listed species that have been identified as potentially occurring in the vicinity of the Project facilities. The most notable of the federally listed species identified include the Bog Turtle, Indiana Bat, Dwarf Wedge Mussel and the proposed-for-listing Northern Long-eared Bat.

PennEast will coordinate with the appropriate agencies to discuss field surveys and protocols. PennEast began wetland/waterbody and general habitat field surveys in August 2014. Surveys for sensitive species will be conducted in accordance with survey windows identified by the FWS and state wildlife agencies.

Based on the initial field survey work completed as of October 3, 2014, approximately eleven percent of the proposed route's 400-foot study corridor has been surveyed for wetland resources and general habitat. A total of 33 wetland complexes and 60 waterbodies have been identified that may potentially be affected. These resources consist of only freshwater-influenced systems. Four waterbody crossings are major waterbody crossings (*i.e.*, greater than 100 feet). Surveys are ongoing and it is anticipated that they will be completed by the end of November 2014.

Cultural Resources Surveys: Preliminary cultural resources research, which includes literature file reviews, has been conducted at the PHMC, the NJ HPO and the New Jersey State Museum and has resulted in the identification of several recorded archaeological sites

Ms. Kimberly D. Bose, Secretary

October 7, 2014

Page 8

and historic architectural properties adjacent to or within the Project corridor. Survey work plans for the Project were submitted to the PHMC and NJ HPO for review on August 20, 2014, and responses received. Coordination meetings were held during September. Field surveys for archaeological resources began on August 27, 2014, and surveys for historical architectural resources started on September 15, 2014.

Upon approval from the Commission to use the NEPA Pre-Filing Process, PennEast will distribute introductory letters to stakeholders that will include information about the NEPA Pre-Filing Process, as well as a detailed Project description and maps (*i.e.*, USGS 7.5-minute quad based figures), similar to the information provided to the governmental agencies described in response to Item 4. PennEast will continue to update stakeholders with mailers and will also post information on its company website at www.penneastpipeline.com.

- 7. Propose at least three prospective third-party contractors from which the Commission Staff may make a selection to assist in the preparation of the requisite NEPA document, or a proposal for the submission of an applicant-prepared draft Environmental Assessment as determined during the initial consultation.**

PennEast prepared a Request for Proposal (“RFP”) for a third-party contractor to prepare the NEPA environmental documents for the Project and issued it to four prospective contractors. Two firms submitted proposals on September 22, 2014. PennEast has provided these contractor proposals directly to Commission Staff for its consideration.

- 8. Acknowledge that a complete Environmental Report and complete application are still required at the time of filing.**

PennEast acknowledges that a complete Environmental Report and a complete certificate application under Section 7(c) of the NGA are still required for the Project and will be submitted to the Commission.

- 9. Detail a Public Participation Plan, which identifies specific tools and actions to facilitate stakeholder communications and public information, including establishing a project website and a single point of contact.**

PennEast has developed a comprehensive Public Participation Plan that outlines a commitment to engage stakeholders throughout the lifecycle of the Project. The PennEast Public Participation Plan is provided as Exhibit E.

PennEast appreciates the assistance of FERC Staff in initiating the NEPA Pre-Filing Process and ensuring a thorough and timely review of the Project, thereby allowing PennEast to meet the service needs and timing requirements of the Project shippers.

Ms. Kimberly D. Bose, Secretary

October 7, 2014

Page 9

Should you have any questions concerning this request, please contact me at (610) 406-4322.

Sincerely,

/s/ Anthony C. Cox

Anthony C. Cox

PennEast Pipeline Company, LLC,

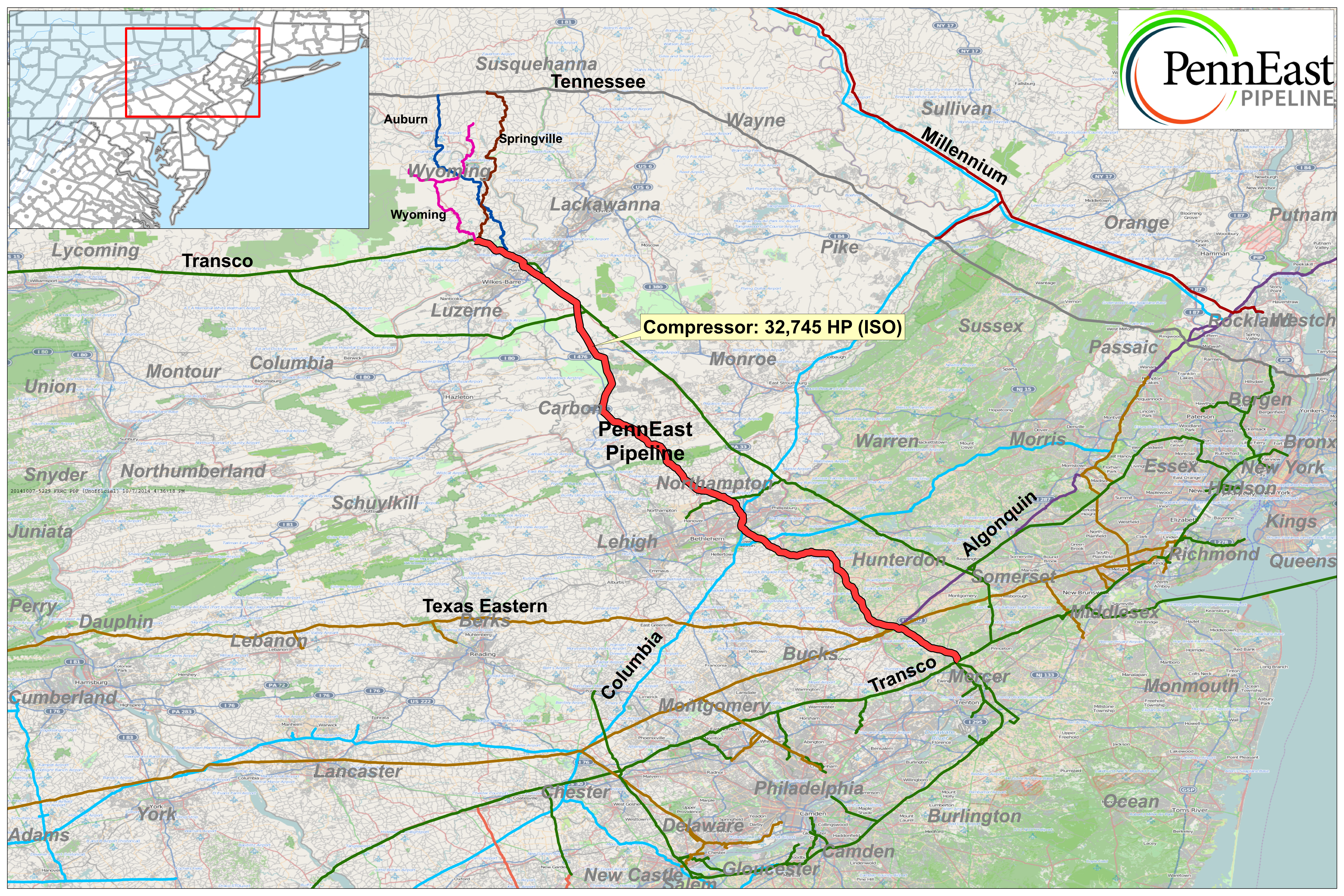
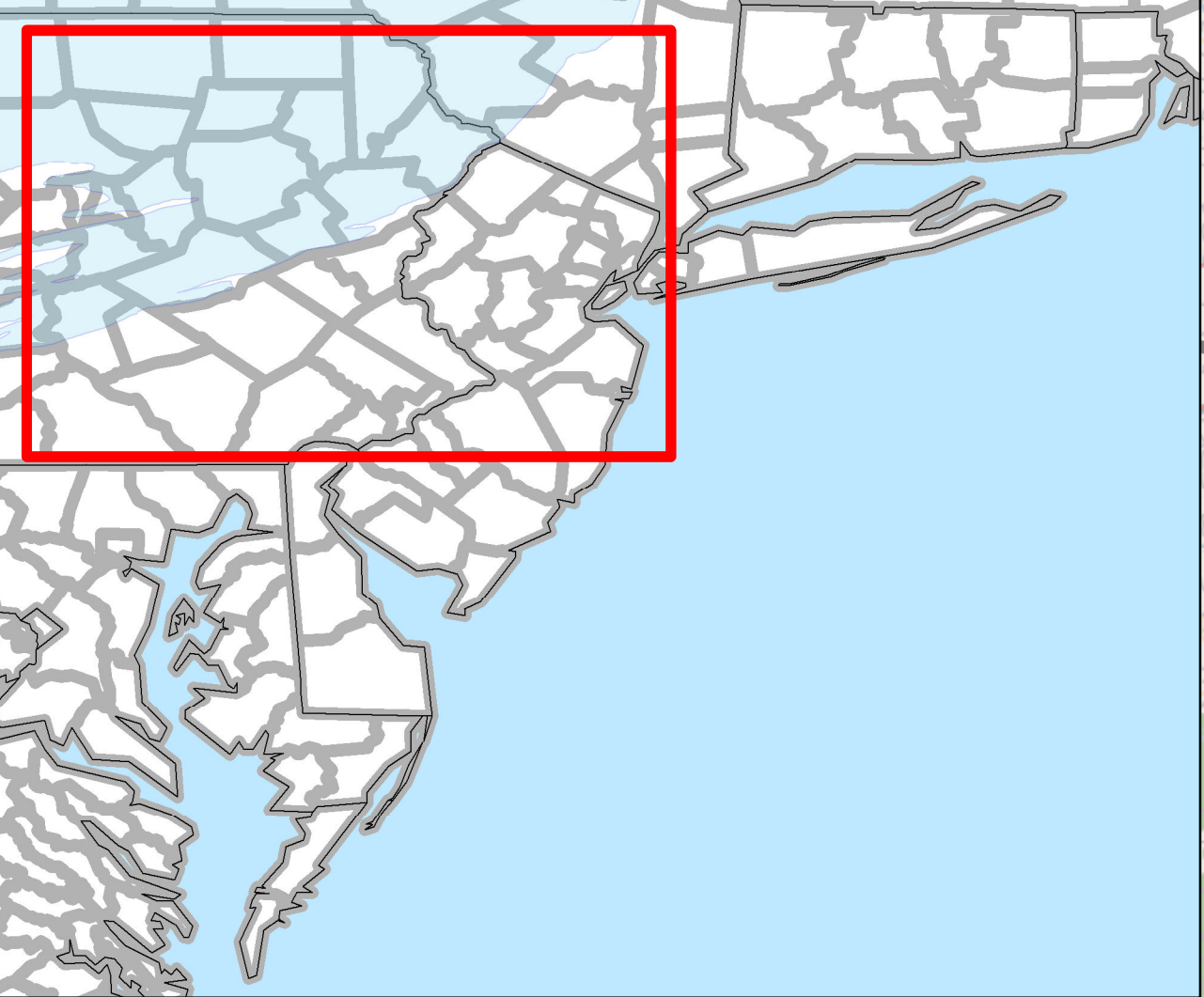

By its Project Manager

UGI Energy Services, LLC

cc: Mike McGehee (letter only)
Rich McGuire (letter only)
Alisa Lykens (letter only)
Joanne Wachholder (letter only)
Shannon Jones (letter only)

Exhibit A

Project Overview Map



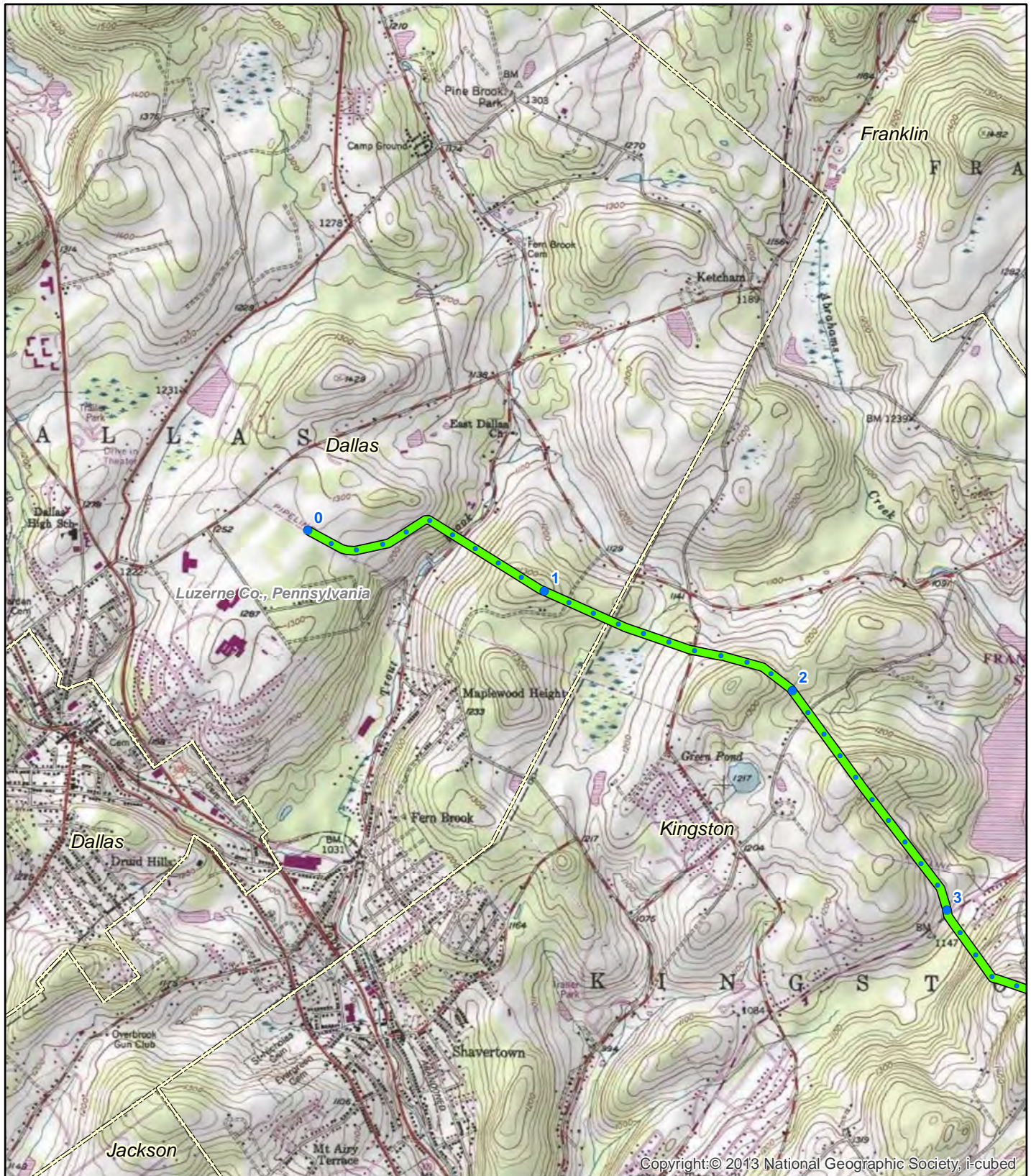
Compressor: 32,745 HP (ISO)

**PennEast
Pipeline**

20141007-5229 FERC PDF (Unofficial) 10/7/2014 4:36:18 PM

Exhibit B

Route Maps



Copyright: © 2013 National Geographic Society, i-cubed



0 800 1,600 3,200
Feet

Legend

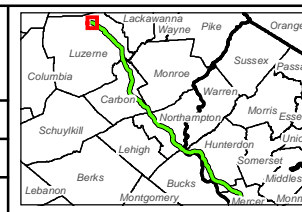
- Mile Postings
- Municipality Boundary
- PennEast Pipeline
- County Boundary

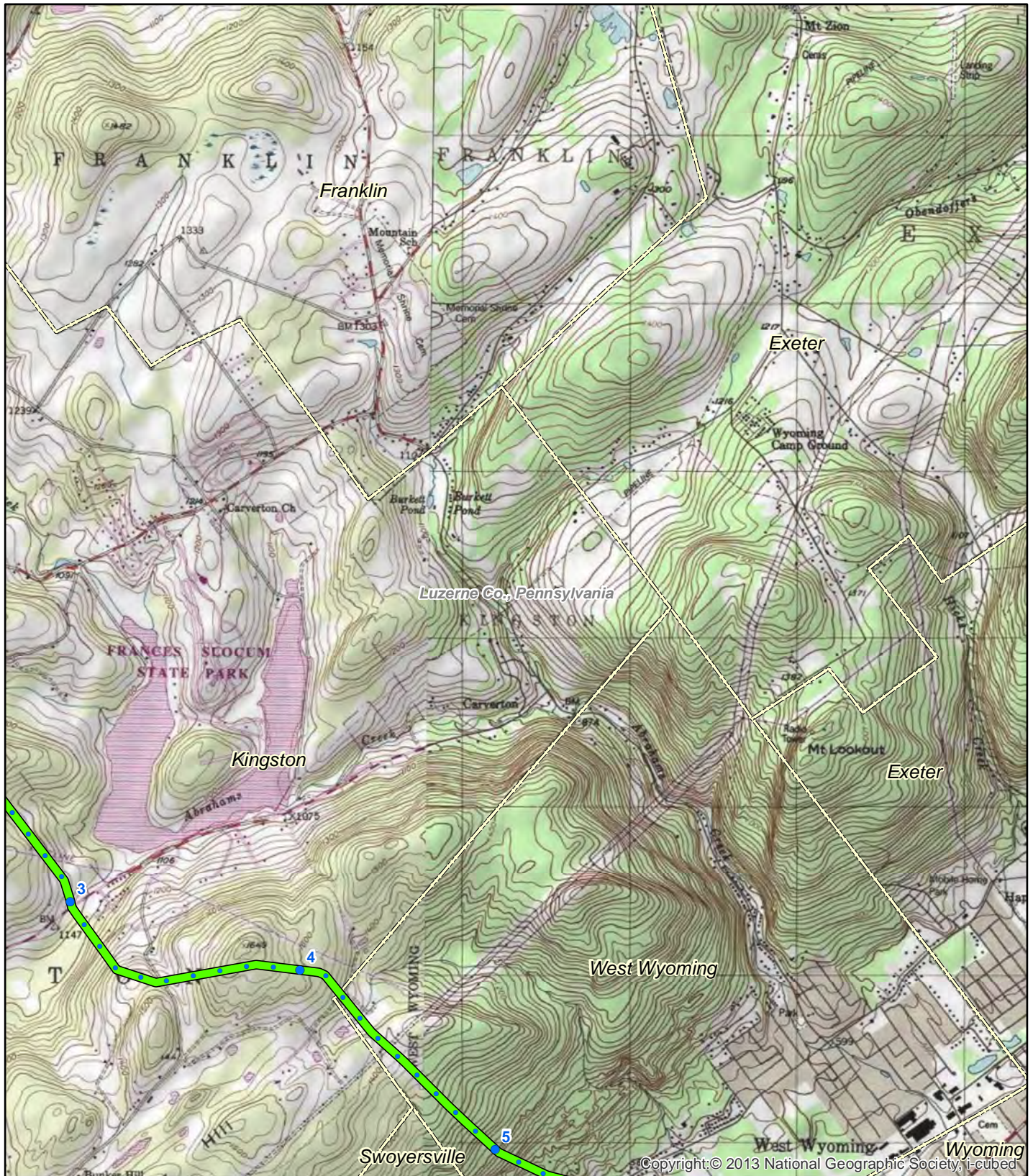
Reference: USA Topo Maps
USGS Topographic Quadrangle

TITLE:

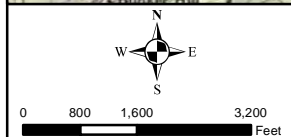
**PennEast Pipeline Project
USGS Topographic Quadrangle Map**

LOC: Kingston Quadrangle		REV.:	
CKD. BY: BH	ENG.:	Date: 10/7/2014	W.O.:
DRN. BY: VP	SCALE: SEE GRAPHIC SCALE	DWG. NO.:	SHEET: 1 of 33





Copyright: © 2013 National Geographic Society, i-cubed



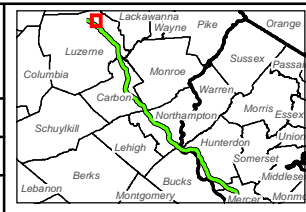
Legend

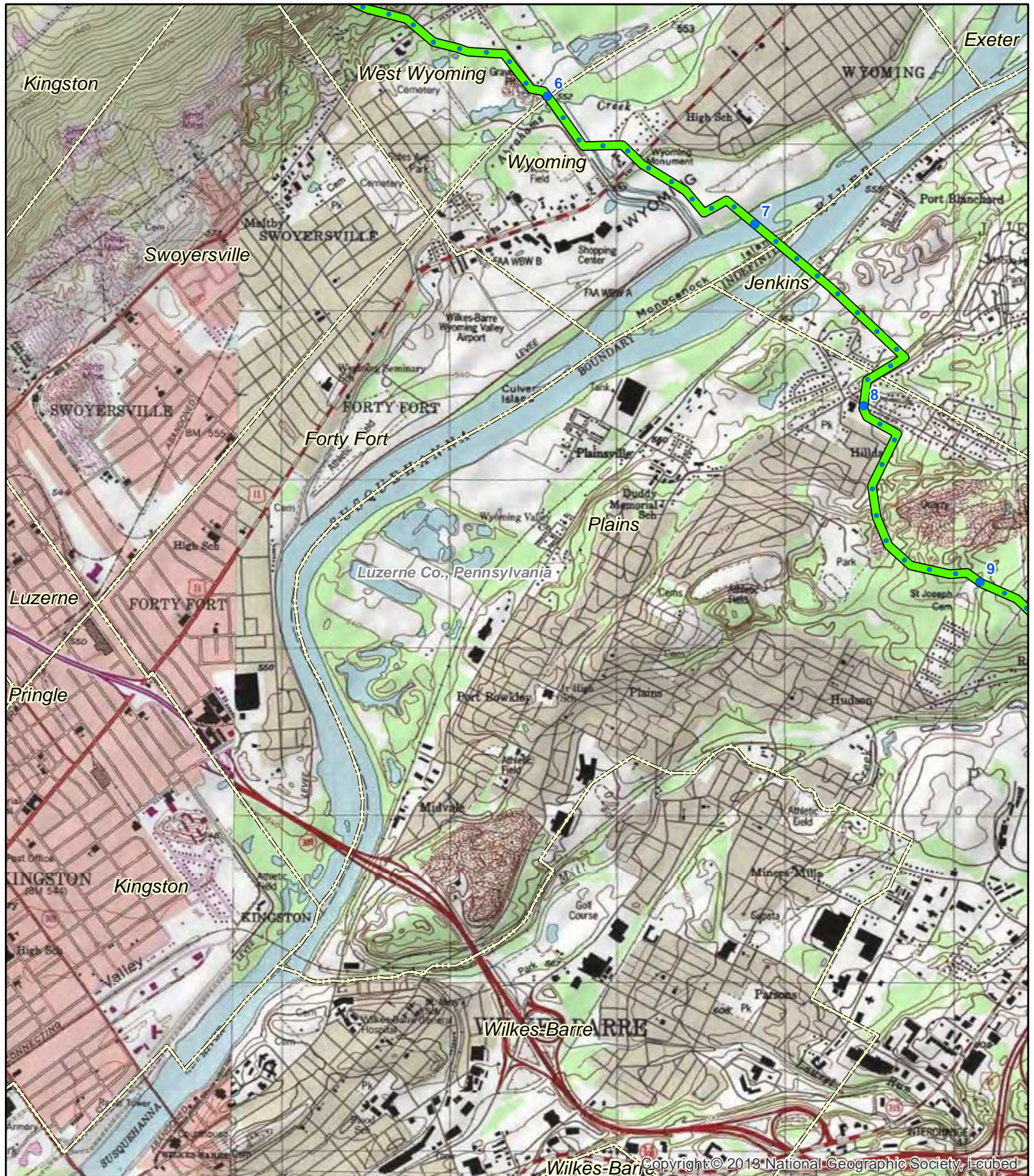
- Mile Postings
- ▭ Municipality Boundary
- ▬ PennEast Pipeline
- ▭ County Boundary

Reference: USA Topo Maps
USGS Topographic Quadrangle

TITLE: PennEast Pipeline Project
USGS Topographic Quadrangle Map

LOC: Kingston, Pittston Quadrangle		REV.:	
CKD. BY: BH	ENG.:	Date: 10/7/2014	W.O.:
DRN. BY: VP	SCALE: SEE GRAPHIC SCALE	DWG. NO.:	SHEET: 2 of 33





Reference: USA Topo Maps
USGS Topographic Quadrangle



0 800 1,600 3,200 Feet

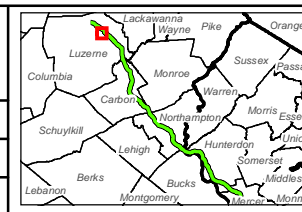
Legend

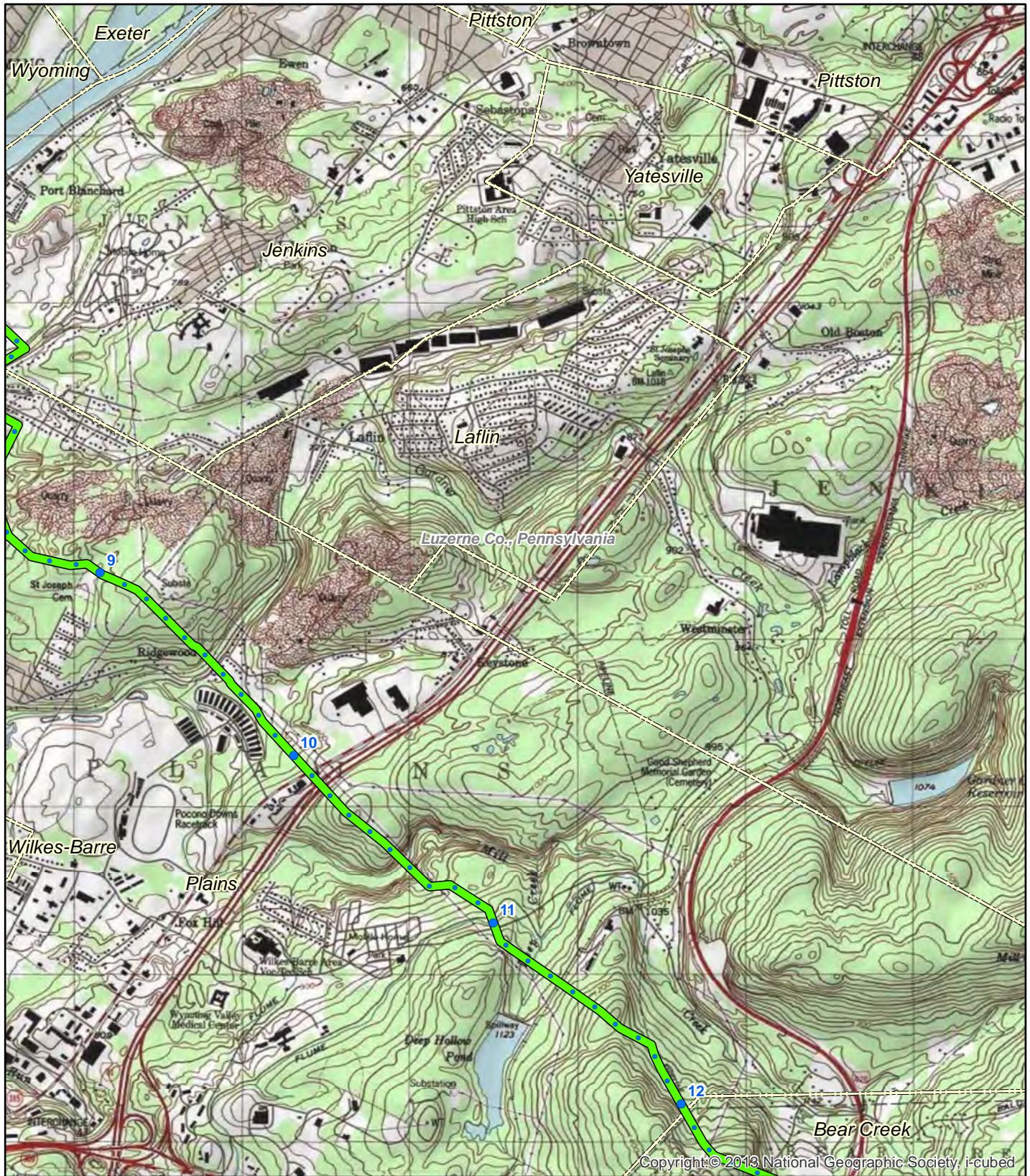
- Mile Postings
- Municipality Boundary
- PennEast Pipeline
- County Boundary

TITLE:

**PennEast Pipeline Project
USGS Topographic Quadrangle Map**

LOC: Kingston, Pittston Quadrangle		REV.:	
CKD. BY: BH	ENG.:	Date: 10/7/2014	W.O.:
DRN. BY: VP	SCALE: SEE GRAPHIC SCALE	DWG. NO.:	SHEET: 3 of 33





Copyright © 2013 National Geographic Society, i-cubed

Reference: USA Topo Maps
USGS Topographic Quadrangle



0 800 1,600 3,200 Feet

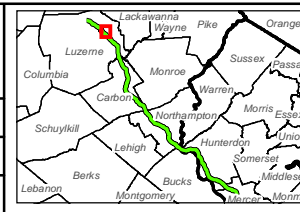
Legend

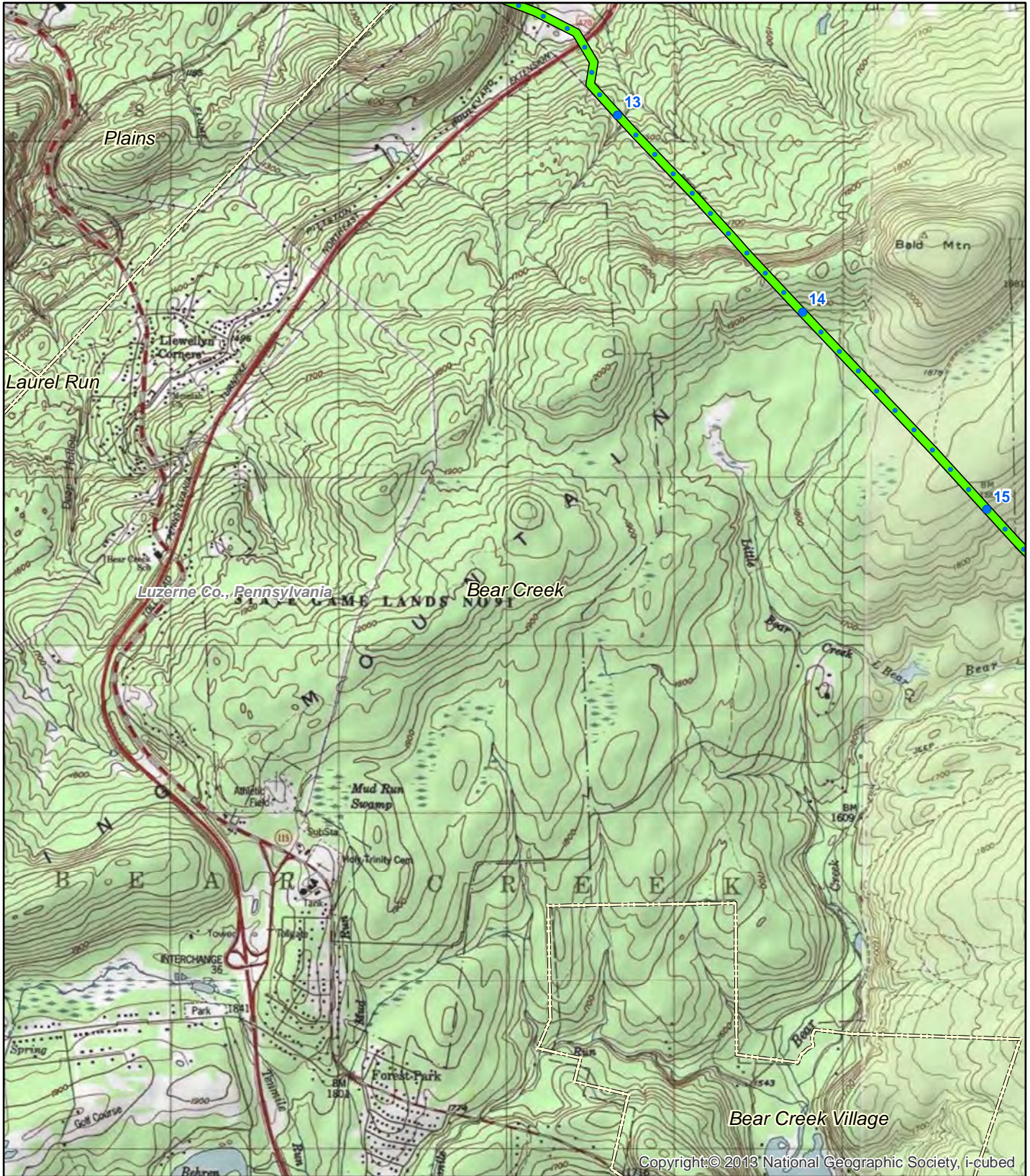
- Mile Postings
- Municipality Boundary
- PennEast Pipeline
- County Boundary

TITLE:

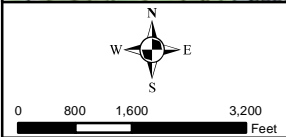
**PennEast Pipeline Project
USGS Topographic Quadrangle Map**

LOC: Pittston Quadrangle		REV.:	
CKD. BY: BH	ENG.:	Date: 10/7/2014	W.O.:
DRN. BY: VP	SCALE: SEE GRAPHIC SCALE	DWG. NO.:	SHEET: 4 of 33





Copyright: © 2013 National Geographic Society, i-cubed



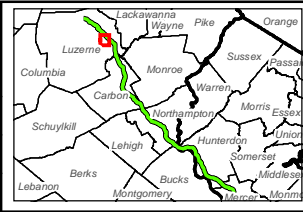
Legend

- Mile Postings
- Municipality Boundary
- PennEast Pipeline
- County Boundary

Reference: USA Topo Maps
USGS Topographic Quadrangle

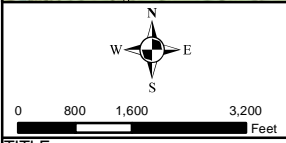
TITLE: PennEast Pipeline Project
USGS Topographic Quadrangle Map

LOC: Wilkes-Barre East, Pleasant View Summit Quadrangle		REV.:	
CKD. BY: BH	ENG.:	Date: 10/7/2014	W.O.:
DRN. BY: VP	SCALE: SEE GRAPHIC SCALE	DWG. NO.:	SHEET: 5 of 33





Copyright © 2013 National Geographic Society, i-cubed



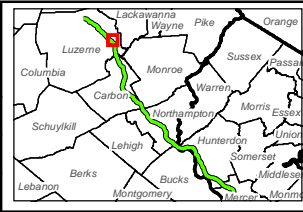
Legend

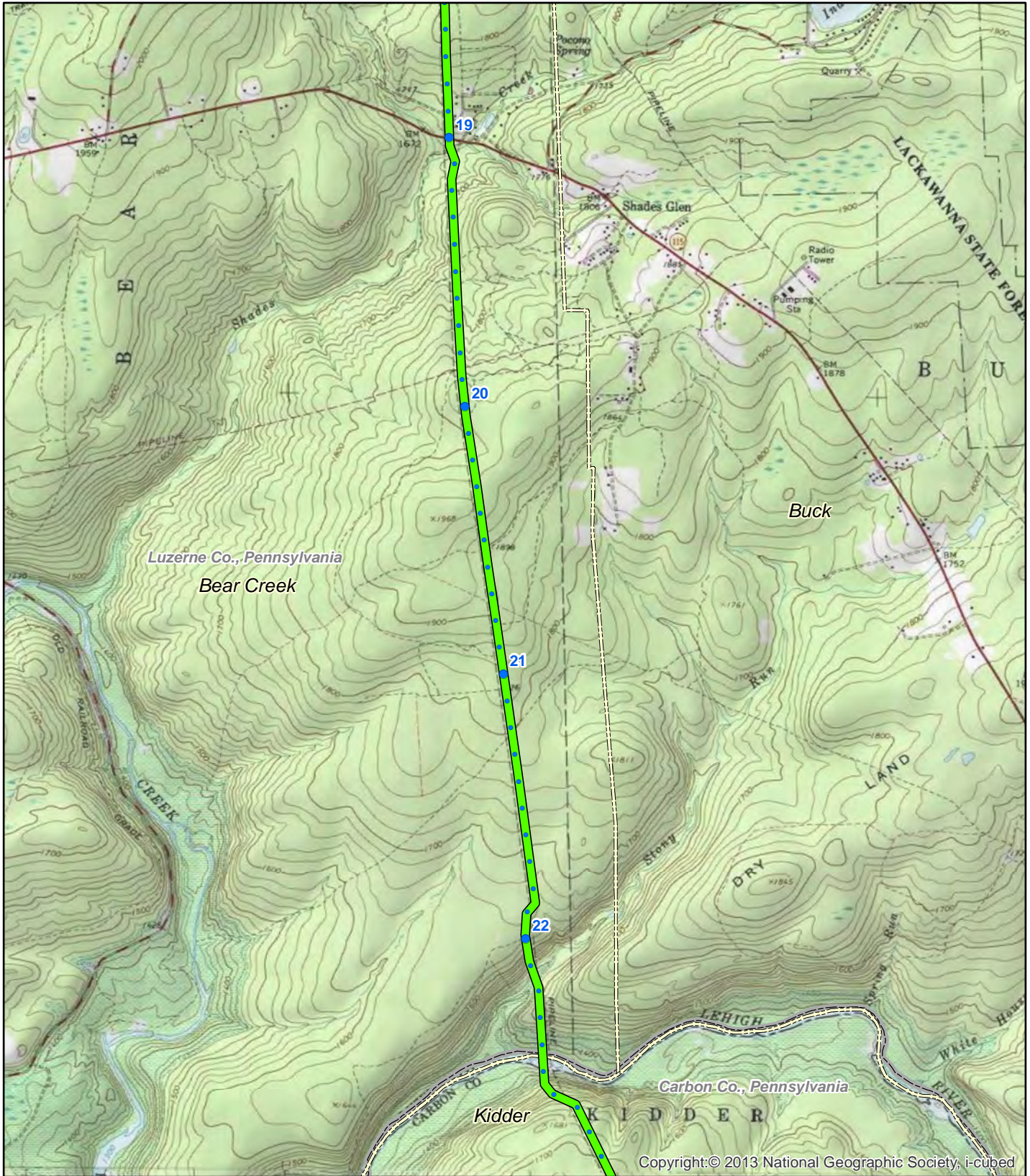
- Mile Postings
- ▭ Municipality Boundary
- ▬ PennEast Pipeline
- ▭ County Boundary

Reference: USA Topo Maps
USGS Topographic Quadrangle

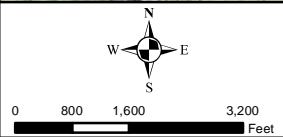
TITLE: PennEast Pipeline Project
USGS Topographic Quadrangle Map

LOC: Pleasant View Summit Quadrangle		REV.:	
CKD. BY: BH	ENG.:	Date: 10/7/2014	W.O.:
DRN. BY: VP	SCALE: SEE GRAPHIC SCALE	DWG. NO.:	SHEET: 6 of 33





Copyright:© 2013 National Geographic Society, i-cubed



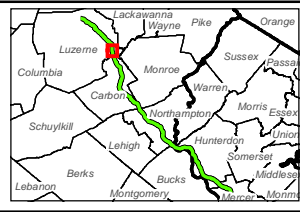
Legend

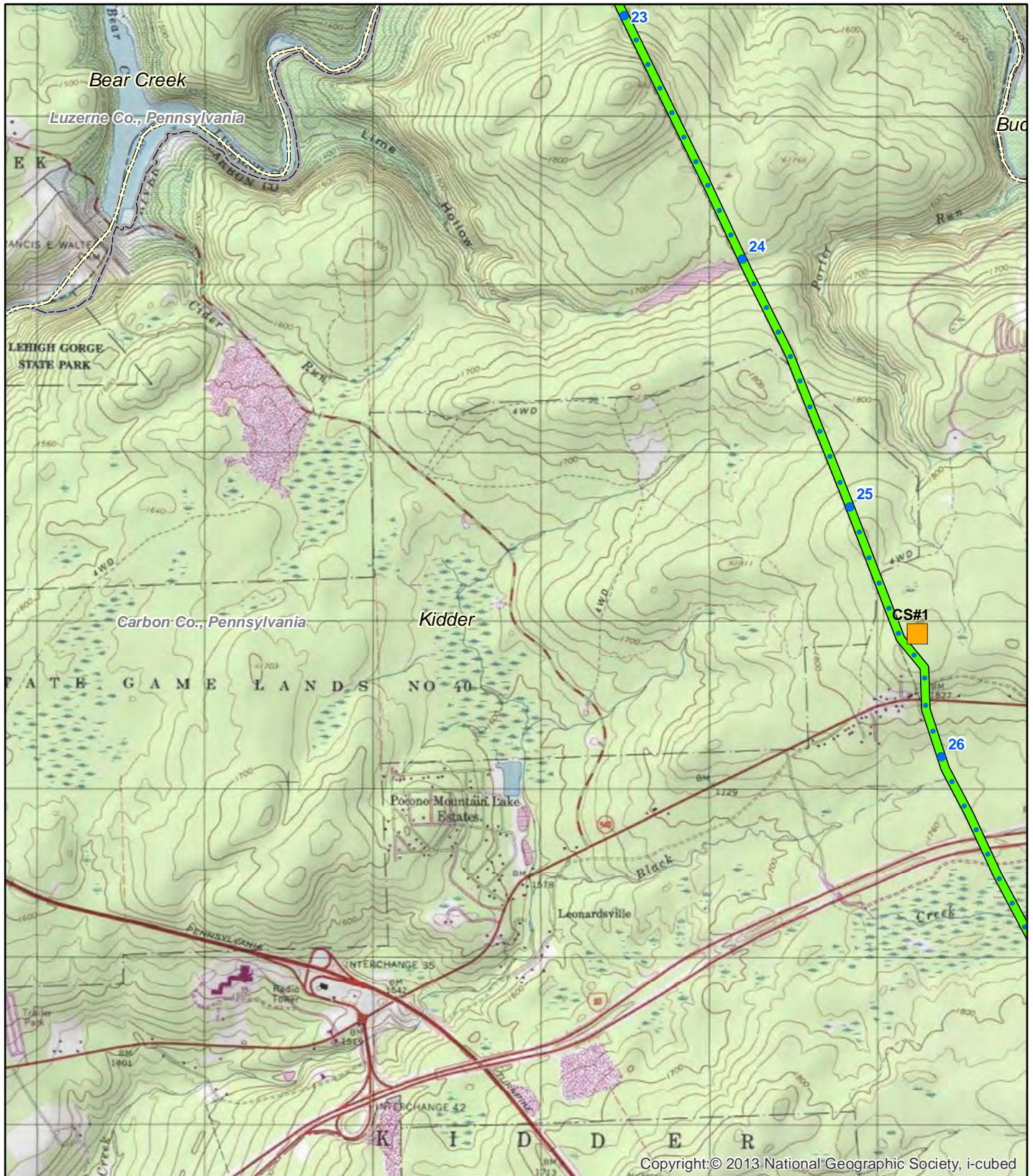
- Mile Postings
- ▭ Municipality Boundary
- ▬ PennEast Pipeline
- ▭ County Boundary

Reference: USA Topo Maps
USGS Topographic Quadrangle

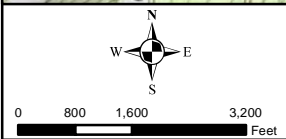
TITLE:
PennEast Pipeline Project
USGS Topographic Quadrangle Map

LOC: Pleasant View Summit Quadrangle		REV.:	
CKD. BY: BH	ENG.:	Date: 10/7/2014	W.O.:
DRN. BY: VP	SCALE: SEE GRAPHIC SCALE	DWG. NO.:	SHEET: 7 of 33





Copyright: © 2013 National Geographic Society, i-cubed



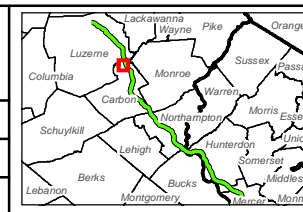
Legend

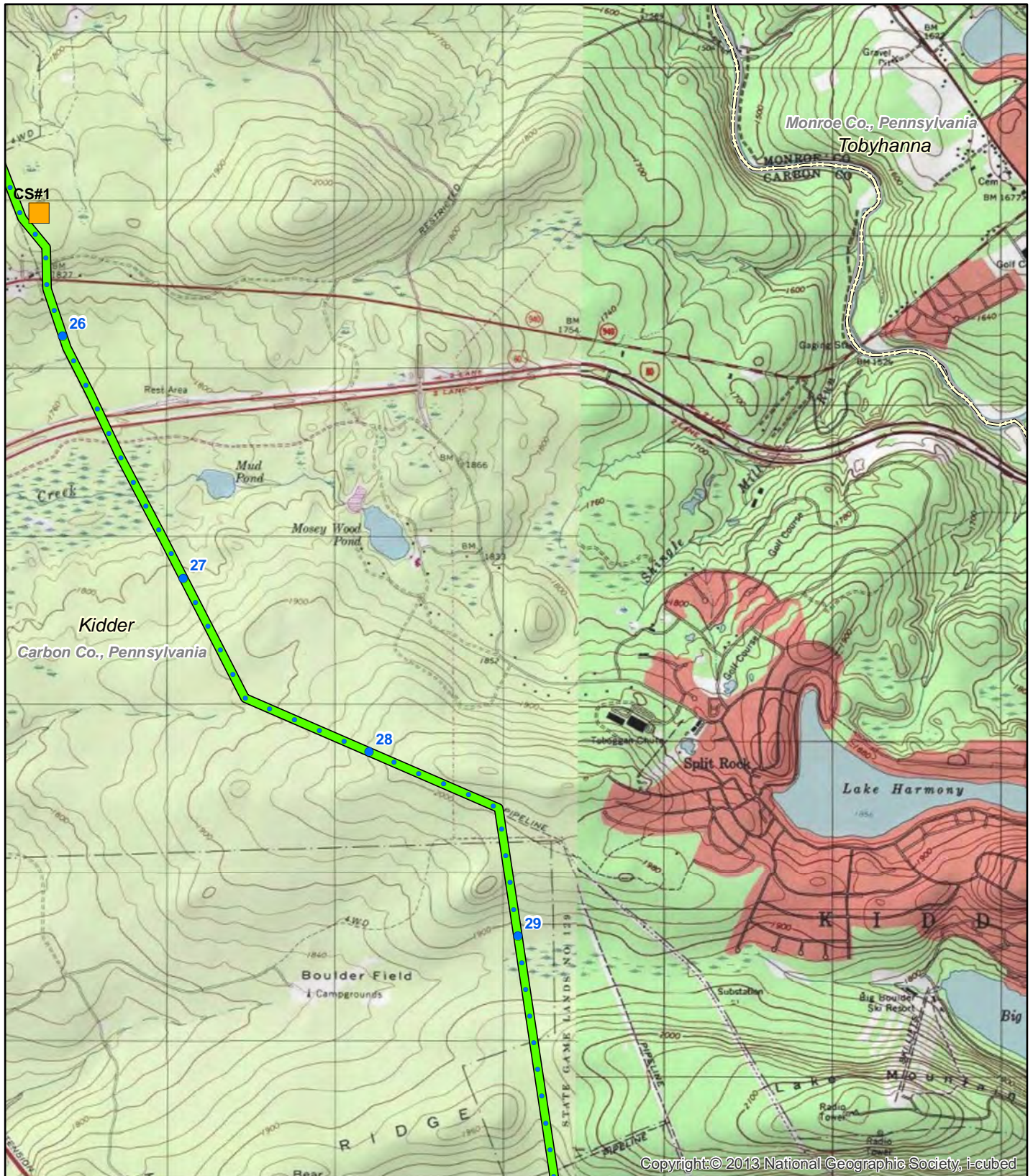
- Proposed Compressor Station Location
- Mile Postings
- PennEast Pipeline
- Municipality Boundary
- County Boundary

Reference: USA Topo Maps
USGS Topographic Quadrangle

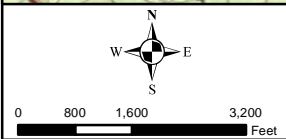
TITLE:
**PennEast Pipeline Project
USGS Topographic Quadrangle Map**

LOC: Hickory Run Quadrangle		REV.:	
CKD. BY: BH	ENG.:	Date: 10/7/2014	W.O.:
DRN. BY: VP	SCALE: SEE GRAPHIC SCALE	DWG. NO.:	SHEET: 8 of 33





Copyright: © 2013 National Geographic Society, Inc.



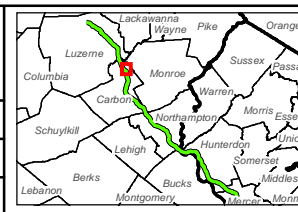
Legend

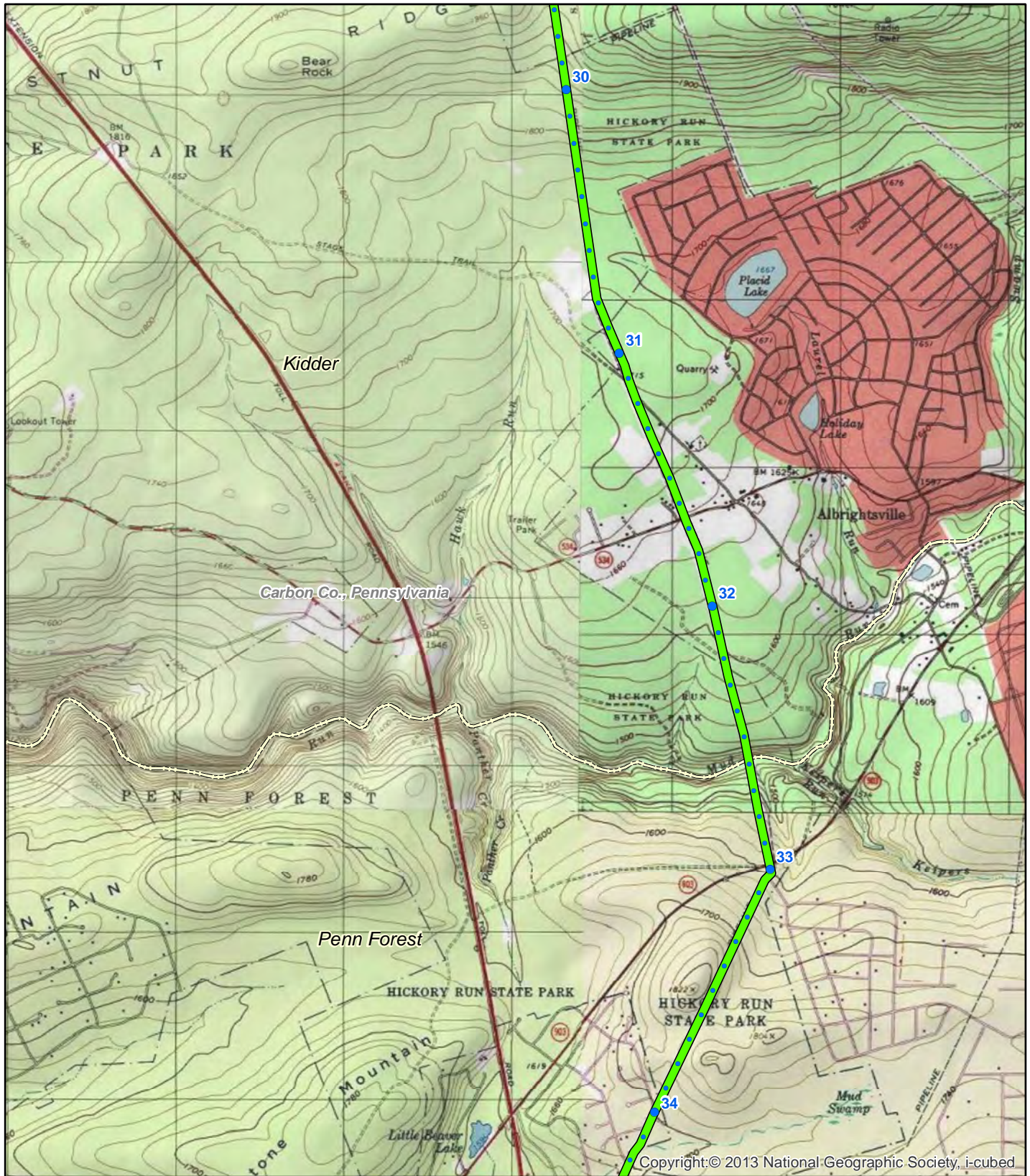
- Proposed Compressor Station Location
- Mile Postings
- PennEast Pipeline
- Municipality Boundary
- County Boundary

Reference: USA Topo Maps
USGS Topographic Quadrangle

TITLE:
PennEast Pipeline Project
USGS Topographic Quadrangle Map

LOC: Hickory Run, Blakeslee Quadrangle		REV.:	
CKD. BY: BH	ENG.:	Date: 10/7/2014	W.O.:
DRN. BY: VP	SCALE: SEE GRAPHIC SCALE	DWG. NO.:	SHEET: 9 of 33





Copyright: © 2013 National Geographic Society, i-cubed



0 800 1,600 3,200 Feet

Legend

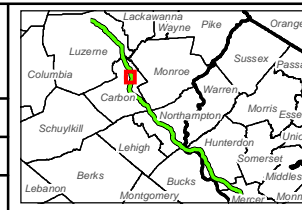
- Mile Postings
- Municipality Boundary
- PennEast Pipeline
- County Boundary

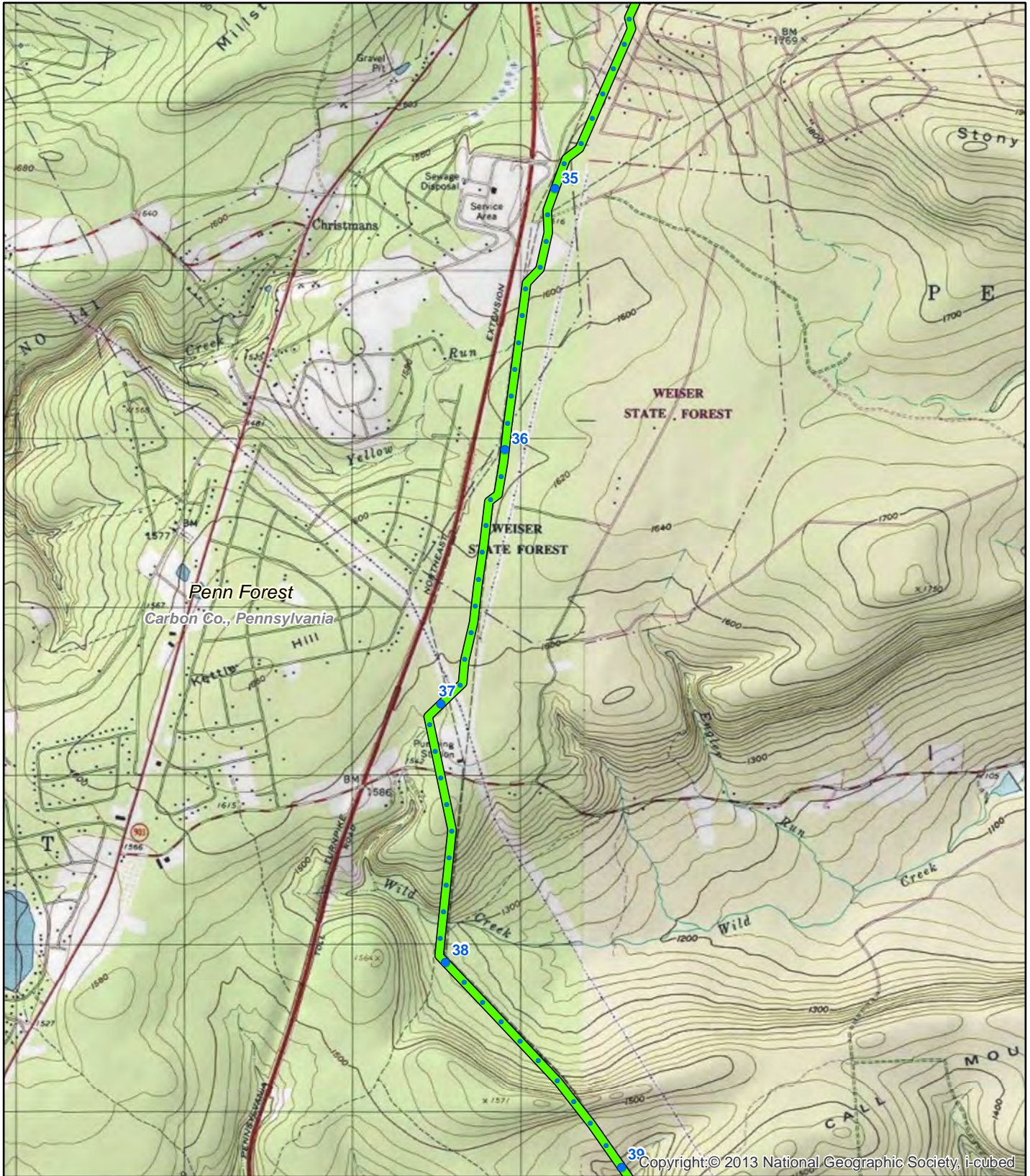
Reference: USA Topo Maps
USGS Topographic Quadrangle

TITLE:

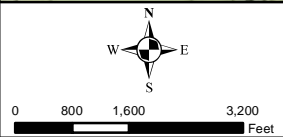
**PennEast Pipeline Project
USGS Topographic Quadrangle Map**

LOC: Hickory Run, Blakeslee, Pohopoco Mt. Quadrangle		REV.:	
CKD. BY: BH	ENG.:	Date: 10/7/2014	W.O.:
DRN. BY: VP	SCALE: SEE GRAPHIC SCALE	DWG. NO.:	SHEET: 10 of 33





Copyright: © 2013 National Geographic Society, i-cubed



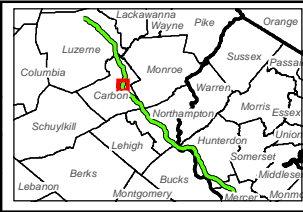
Legend

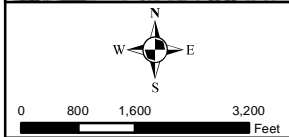
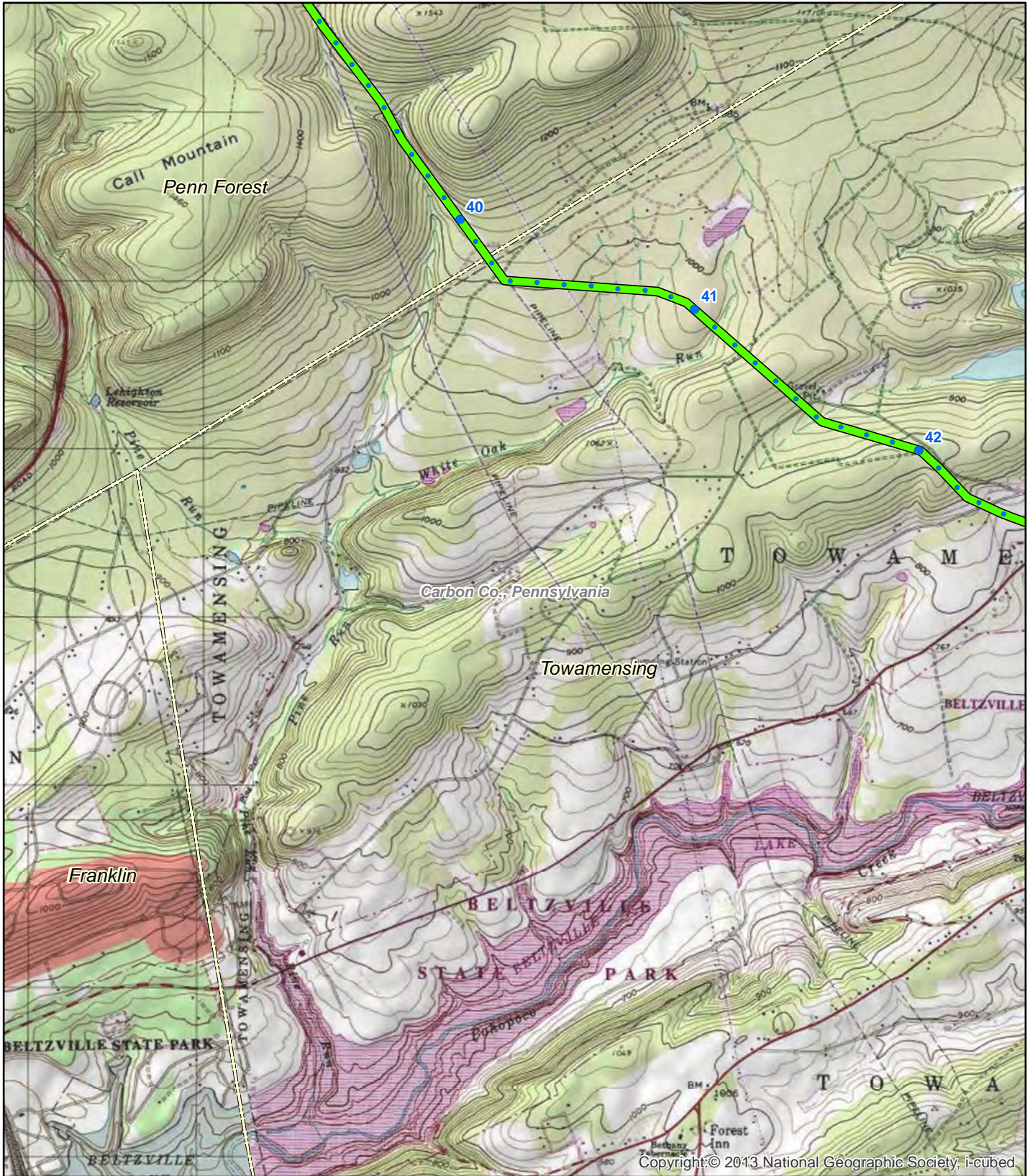
- Mile Postings
- Municipality Boundary
- PennEast Pipeline
- County Boundary

Reference: USA Topo Maps
USGS Topographic Quadrangle

TITLE: PennEast Pipeline Project
USGS Topographic Quadrangle Map

LOC: Christmans, Pohopoco Mt. Quadrangle		REV.:	
CKD. BY: BH	ENG.:	Date: 10/7/2014	W.O.:
DRN. BY: VP	SCALE: SEE GRAPHIC SCALE	DWG. NO.:	SHEET: 11 of 33





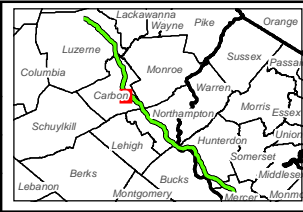
Legend

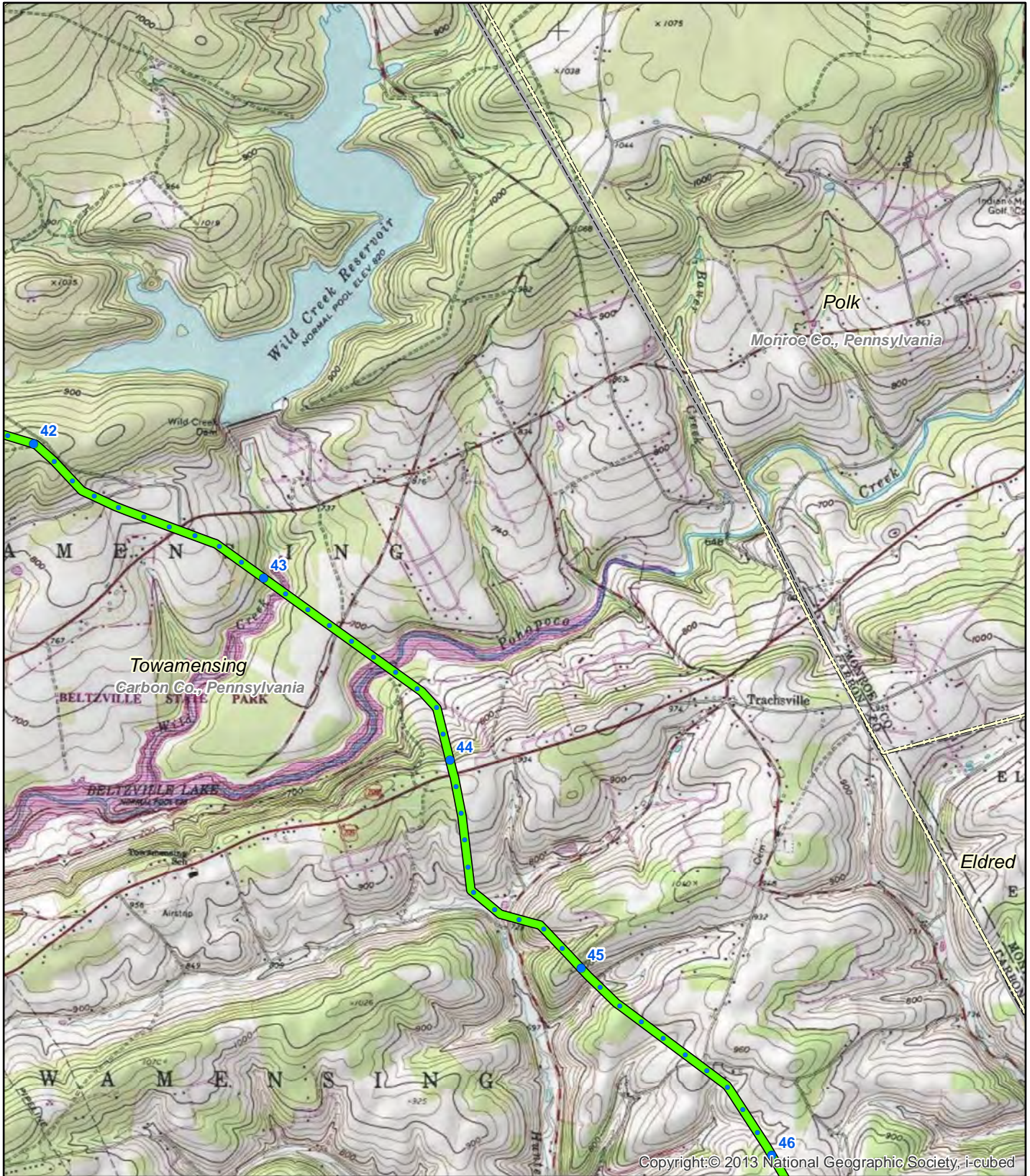
- Mile Postings
- Municipality Boundary
- PennEast Pipeline
- County Boundary

Reference: USA Topo Maps
USGS Topographic Quadrangle

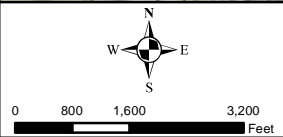
TITLE: PennEast Pipeline Project
USGS Topographic Quadrangle Map

LOC: Pohopoco Mnt., Palmerton Quadrangle		REV.:	
CKD. BY: BH	ENG.:	Date: 10/7/2014	W.O.:
DRN. BY: VP	SCALE: SEE GRAPHIC SCALE	DWG. NO.:	SHEET: 12 of 33





Copyright: © 2013 National Geographic Society, i-cubed

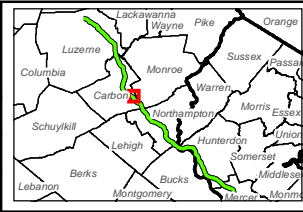


Legend

- Mile Postings
- Municipality Boundary
- PennEast Pipeline
- County Boundary

Reference: USA Topo Maps
USGS Topographic Quadrangle

TITLE: PennEast Pipeline Project USGS Topographic Quadrangle Map			
LOC: Pohopoco Mnt., Palmerton Quadrangle		REV.:	
CKD. BY: BH	ENG.:	Date: 10/7/2014	W.O.:
DRN. BY: VP	SCALE: SEE GRAPHIC SCALE	DWG. NO.:	SHEET: 13 of 33





Copyright: © 2013 National Geographic Society, i-cubed



0 800 1,600 3,200 Feet

Legend

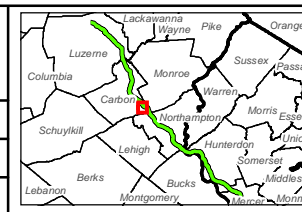
- Mile Postings
- Municipality Boundary
- PennEast Pipeline
- County Boundary

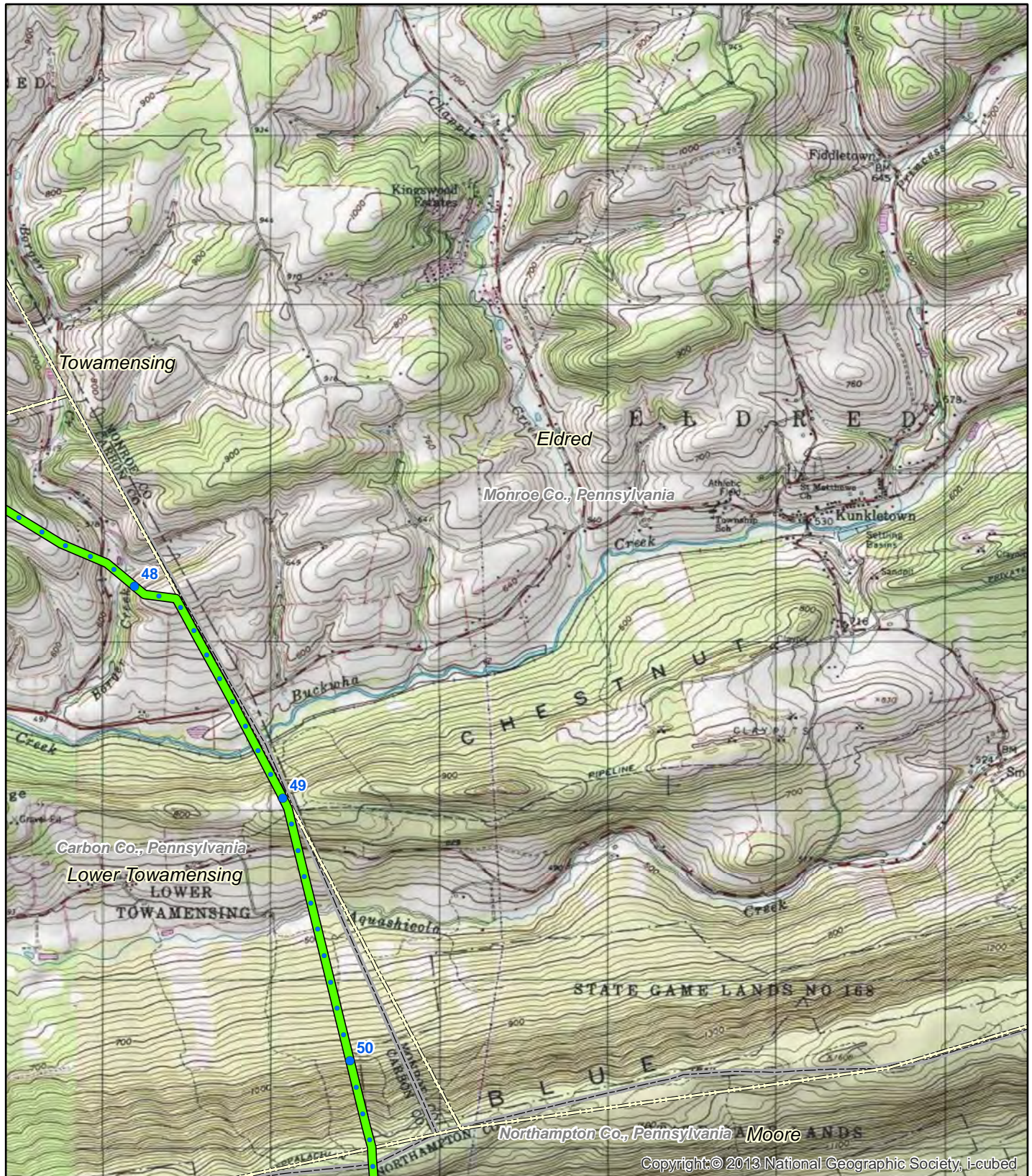
Reference: USA Topo Maps
USGS Topographic Quadrangle

TITLE:

**PennEast Pipeline Project
USGS Topographic Quadrangle Map**

LOC: Palmerton Quadrangle		REV.:	
CKD. BY: BH	ENG.:	Date: 10/7/2014	W.O.:
DRN. BY: VP	SCALE: SEE GRAPHIC SCALE	DWG. NO.:	SHEET: 14 of 33





Copyright: © 2013 National Geographic Society, Inc.



0 800 1,600 3,200 Feet

Legend

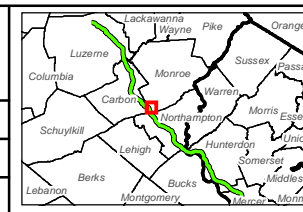
- Mile Postings
- Municipality Boundary
- PennEast Pipeline
- County Boundary

Reference: USA Topo Maps
USGS Topographic Quadrangle

TITLE:

**PennEast Pipeline Project
USGS Topographic Quadrangle Map**

LOC: Kunkletown Quadrangle		REV.:	
CKD. BY: BH	ENG.:	Date: 10/7/2014	W.O.:
DRN. BY: VP	SCALE: SEE GRAPHIC SCALE	DWG. NO.:	SHEET: 15 of 33





Copyright: © 2013 National Geographic Society, i-cubed.



0 800 1,600 3,200 Feet

Legend

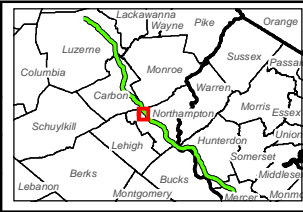
- Mile Postings
- Municipality Boundary
- PennEast Pipeline
- County Boundary

Reference: USA Topo Maps
USGS Topographic Quadrangle

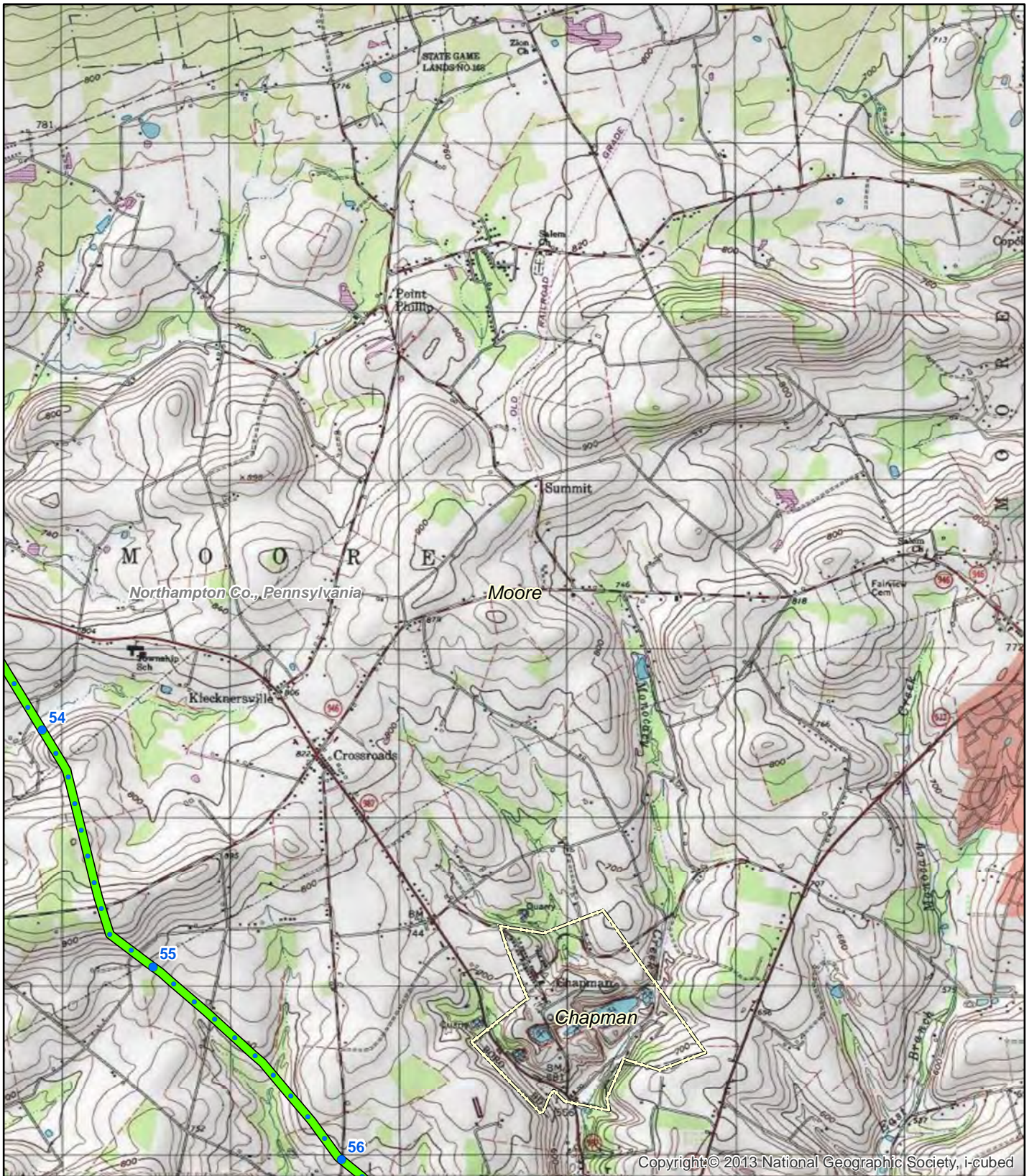
TITLE:

**PennEast Pipeline Project
USGS Topographic Quadrangle Map**

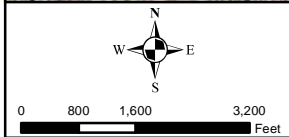
LOC: Kunkletown Quadrangle		REV.:	
CKD. BY: BH	ENG.:	Date: 10/7/2014	W.O.:
DRN. BY: VP	SCALE: SEE GRAPHIC SCALE	DWG. NO.:	SHEET: 16 of 33



PennEast Pipeline Company, LLC



Copyright © 2013 National Geographic Society, i-cubed



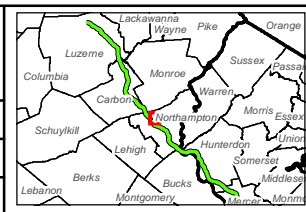
Legend

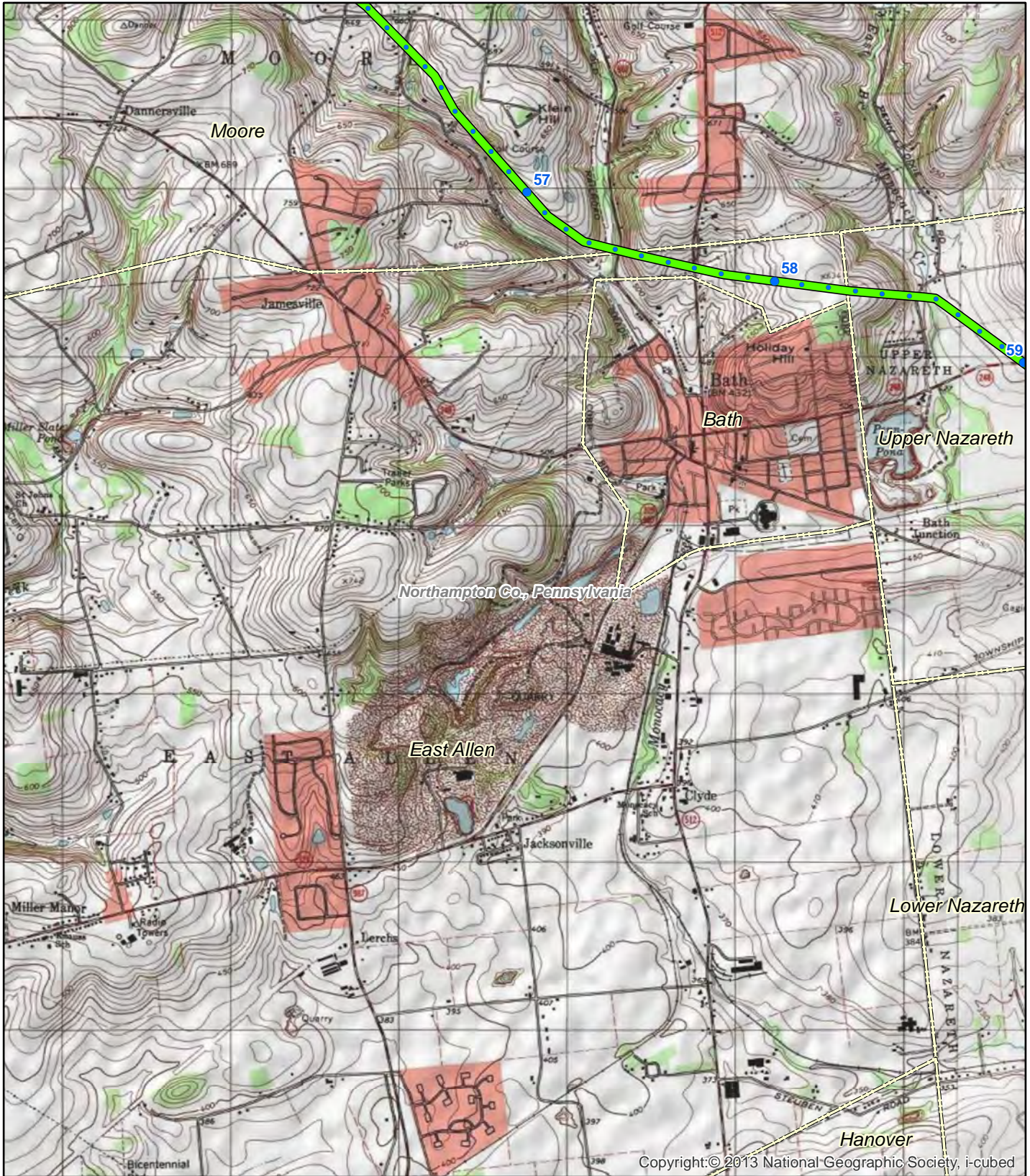
- Mile Postings
- Municipality Boundary
- PennEast Pipeline
- County Boundary

Reference: USA Topo Maps
USGS Topographic Quadrangle

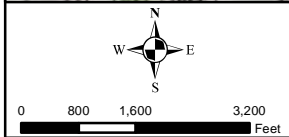
TITLE: PennEast Pipeline Project
USGS Topographic Quadrangle Map

LOC: Kunkletown Quadrangle		REV.:	
CKD. BY: BH	ENG.:	Date: 10/7/2014	W.O.:
DRN. BY: VP	SCALE: SEE GRAPHIC SCALE	DWG. NO.:	SHEET: 17 of 33





Copyright: © 2013 National Geographic Society, i-cubed



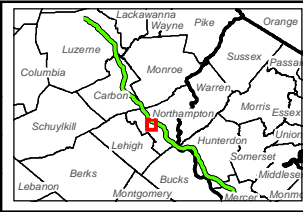
Legend

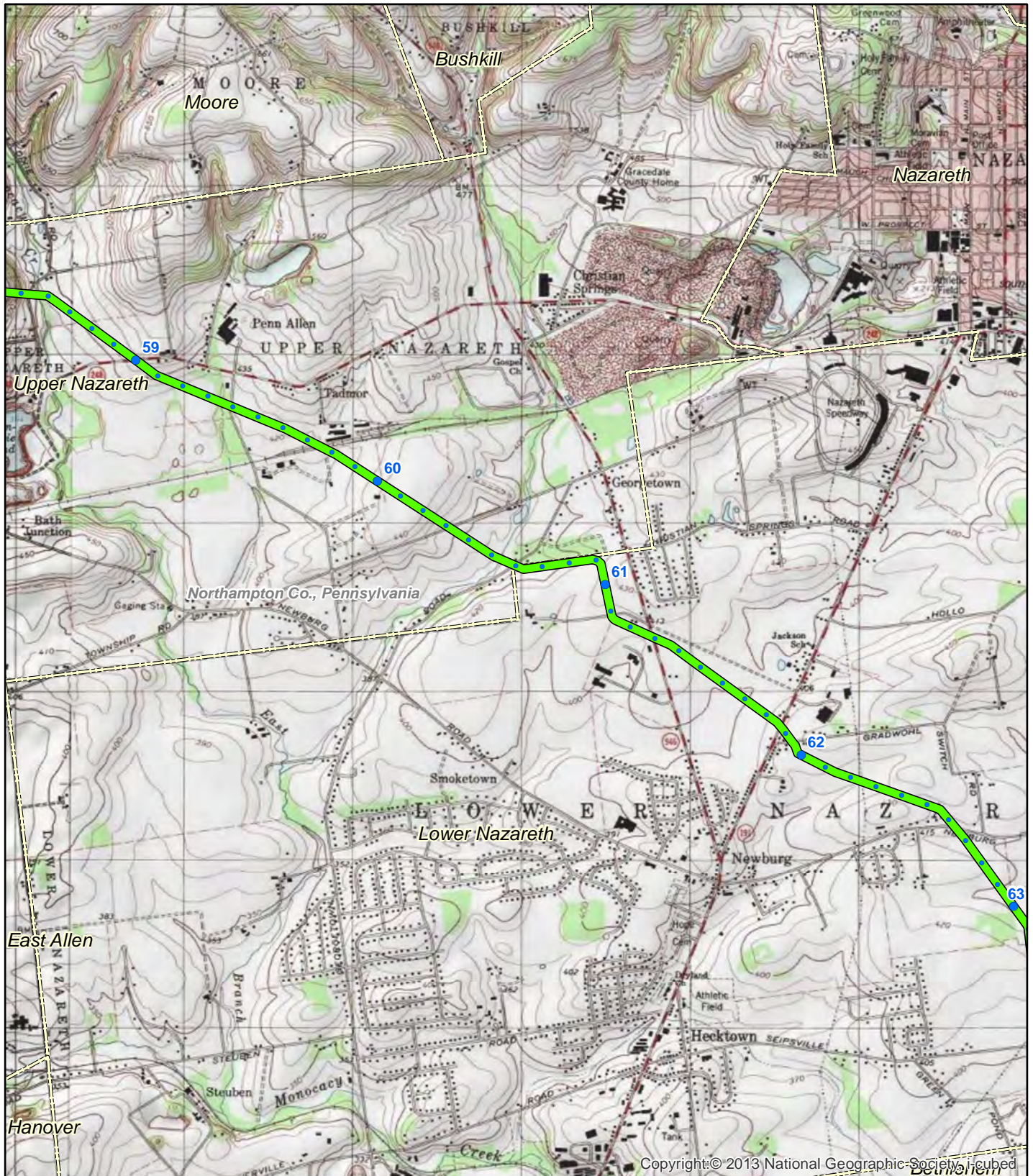
- Mile Postings
- Municipality Boundary
- PennEast Pipeline
- County Boundary

Reference: USA Topo Maps
USGS Topographic Quadrangle

TITLE: PennEast Pipeline Project
USGS Topographic Quadrangle Map

LOC: Catasauqua Quadrangle		REV.:	
CKD. BY: BH	ENG.:	Date: 10/7/2014	W.O.:
DRN. BY: VP	SCALE: SEE GRAPHIC SCALE	DWG. NO.:	SHEET: 18 of 33





Copyright © 2013 National Geographic Society, Inc. Reprinted by permission of the National Geographic Society. Reference: USA Topo Maps USGS Topographic Quadrangle



0 800 1,600 3,200 Feet

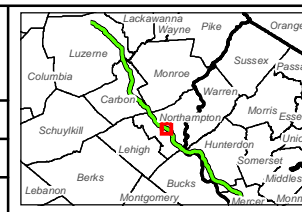
Legend

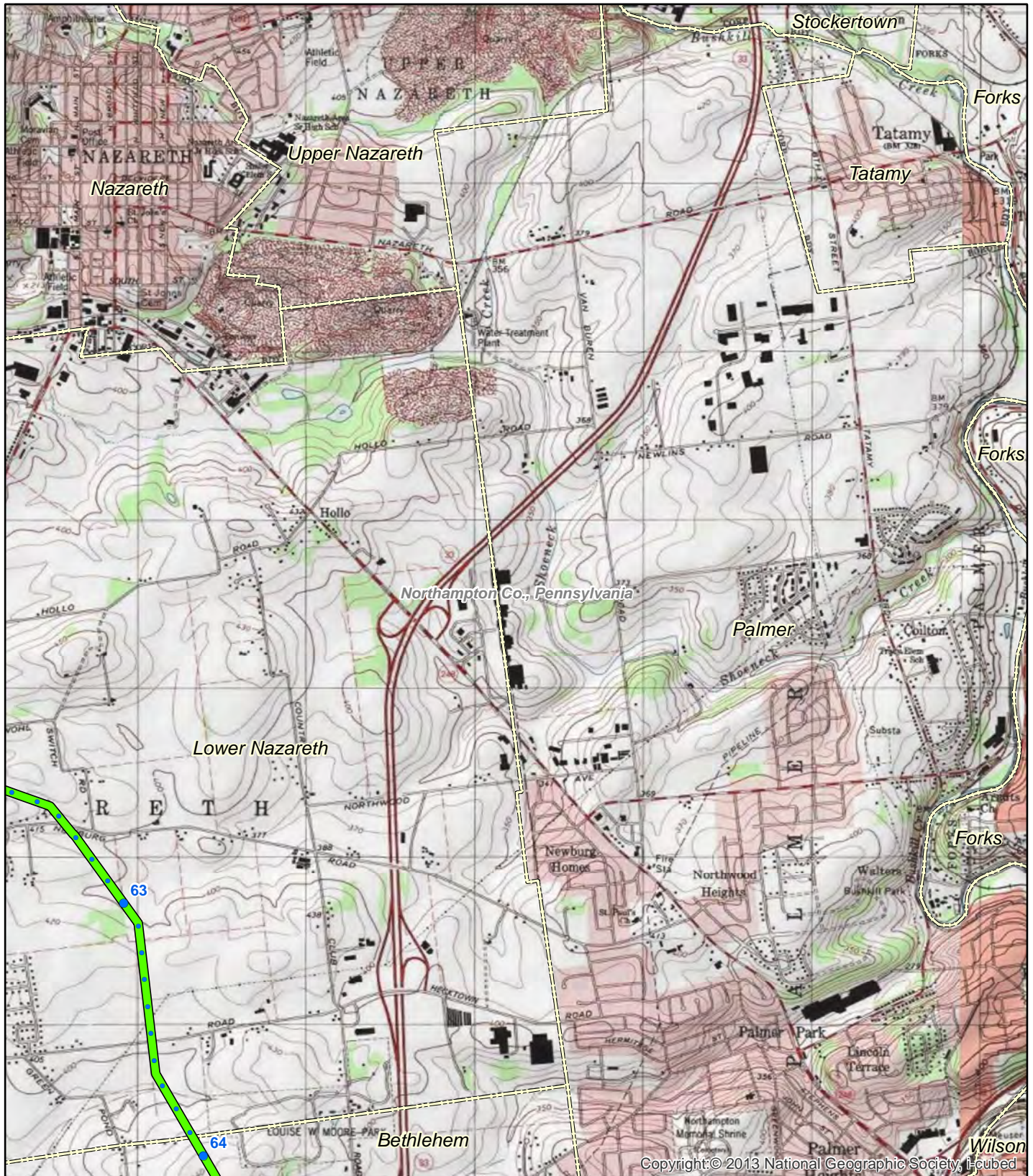
- Mile Postings
- Municipality Boundary
- PennEast Pipeline
- County Boundary

TITLE:

**PennEast Pipeline Project
USGS Topographic Quadrangle Map**

LOC: Nazareth Quadrangle		REV.:	
CKD. BY: BH	ENG.:	Date: 10/7/2014	W.O.:
DRN. BY: VP	SCALE: SEE GRAPHIC SCALE	DWG. NO.:	SHEET: 19 of 33





Copyright © 2013 National Geographic Society, Inc. Reference: USA Topo Maps USGS Topographic Quadrangle



0 800 1,600 3,200 Feet

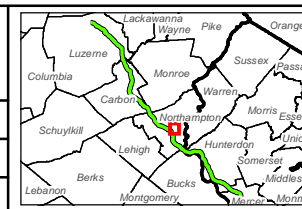
Legend

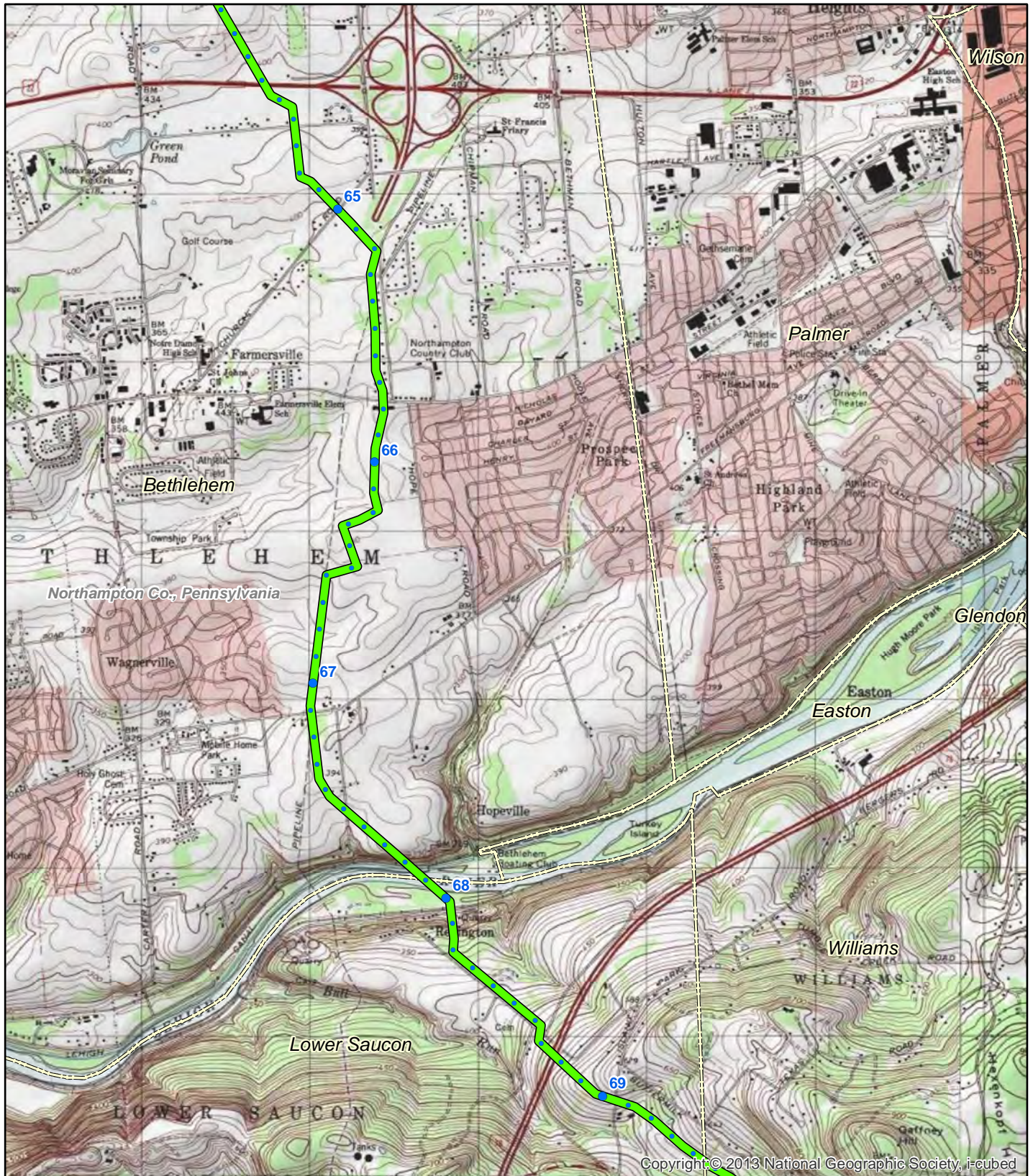
- Mile Postings
- Municipality Boundary
- PennEast Pipeline
- County Boundary

TITLE:

**PennEast Pipeline Project
USGS Topographic Quadrangle Map**

LOC: Nazareth Quadrangle		REV.:	
CKD. BY: BH	ENG.:	Date: 10/7/2014	W.O.:
DRN. BY: VP	SCALE: SEE GRAPHIC SCALE	DWG. NO.:	SHEET: 20 of 33





Copyright © 2013 National Geographic Society, i-cubed



0 800 1,600 3,200 Feet

Legend

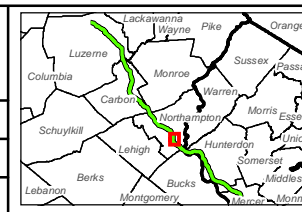
- Mile Postings
- Municipality Boundary
- PennEast Pipeline
- County Boundary

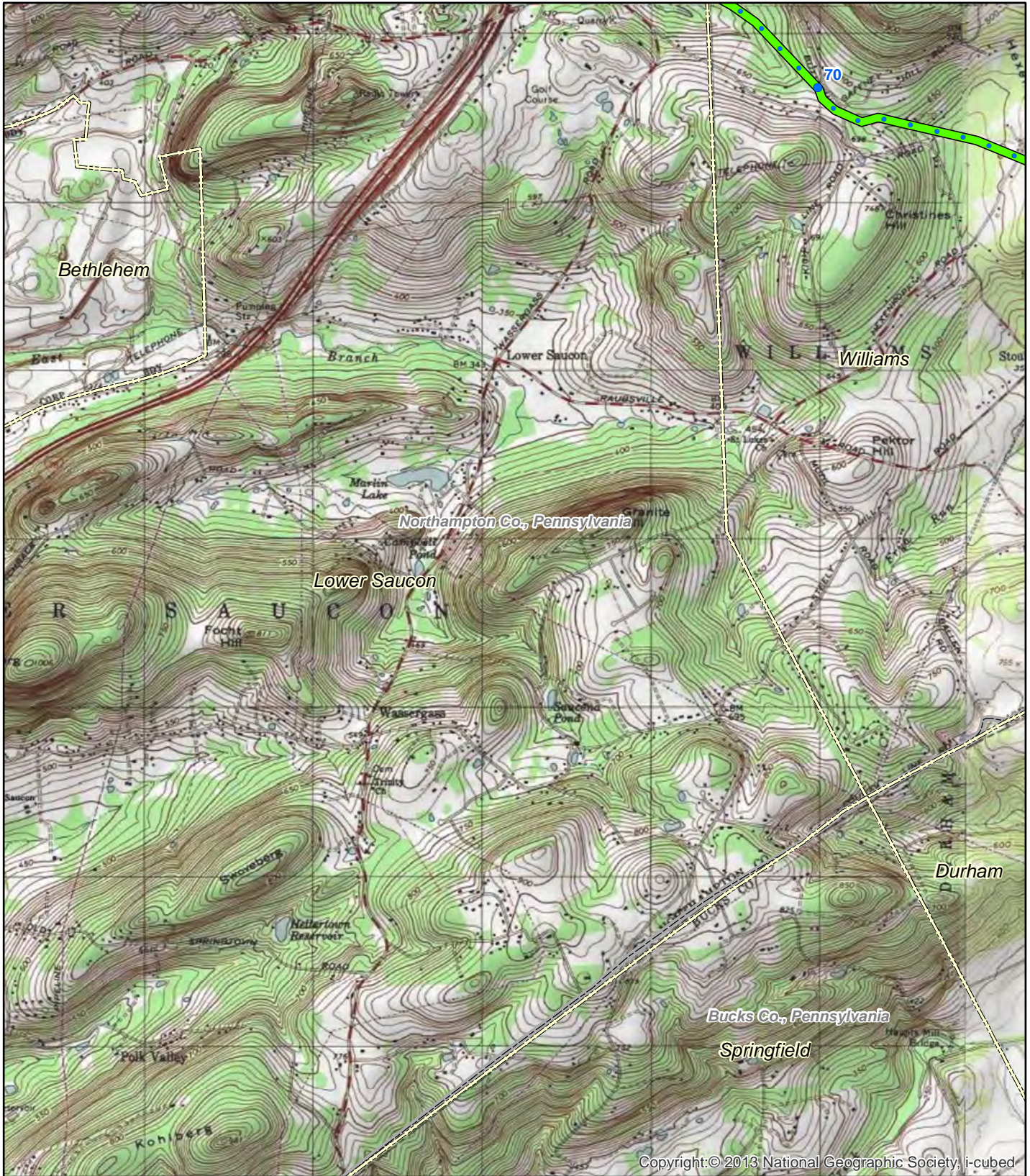
Reference: USA Topo Maps
USGS Topographic Quadrangle

TITLE:

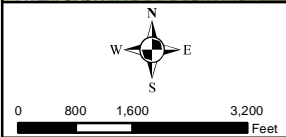
**PennEast Pipeline Project
USGS Topographic Quadrangle Map**

LOC: Nazareth Quadrangle		REV.:	
CKD. BY: BH	ENG.:	Date: 10/7/2014	W.O.:
DRN. BY: VP	SCALE: SEE GRAPHIC SCALE	DWG. NO.:	SHEET: 21 of 33





Copyright: © 2013 National Geographic Society, i-cubed



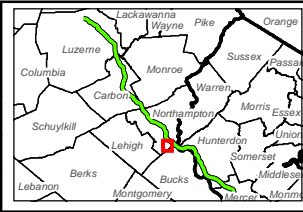
Legend

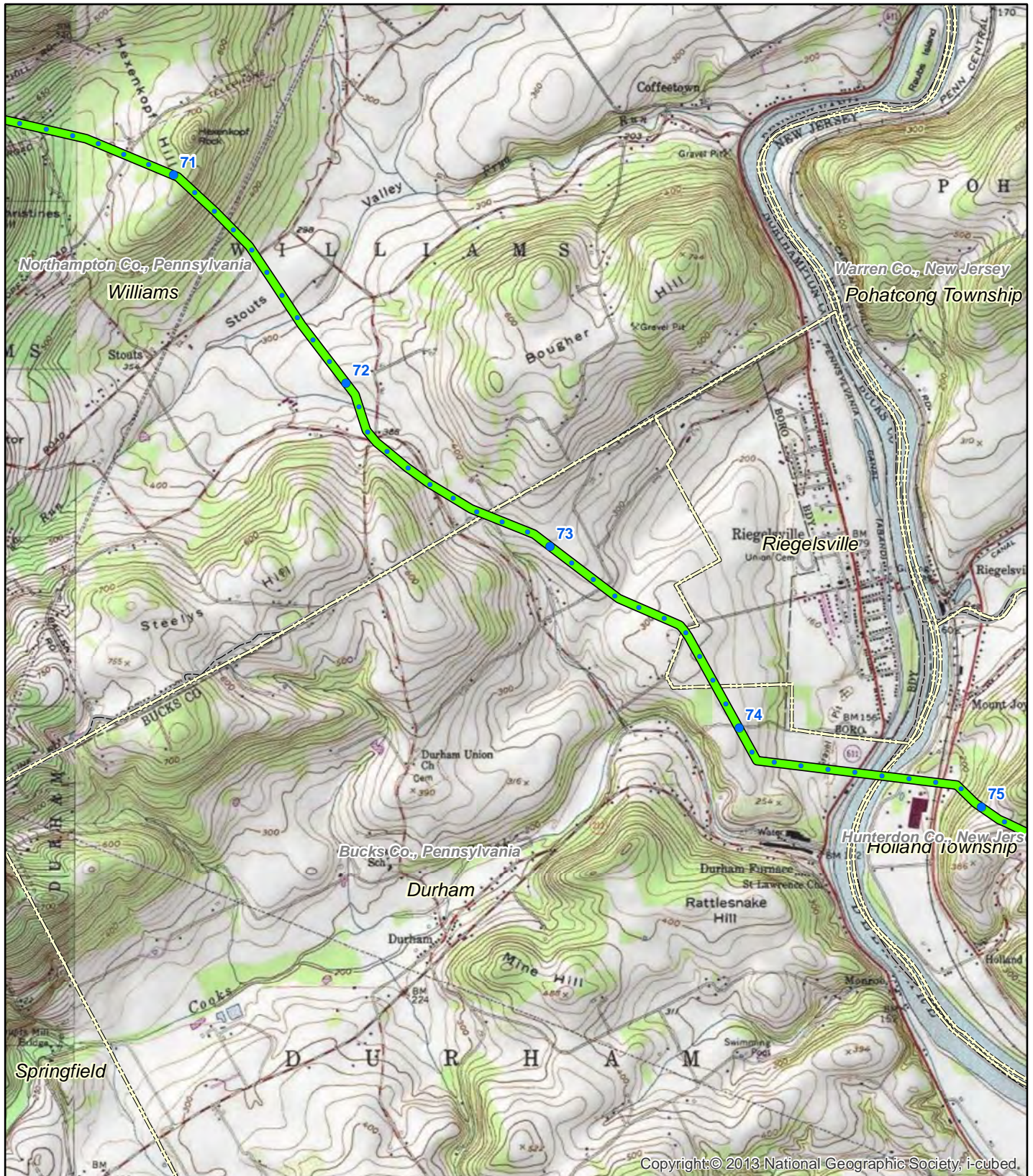
- Mile Postings
- Municipality Boundary
- PennEast Pipeline
- County Boundary

Reference: USA Topo Maps
USGS Topographic Quadrangle

TITLE: PennEast Pipeline Project
USGS Topographic Quadrangle Map

LOC: Hellertown Quadrangle		REV.:	
CKD. BY: BH	ENG.:	Date: 10/7/2014	W.O.:
DRN. BY: VP	SCALE: SEE GRAPHIC SCALE	DWG. NO.:	SHEET: 22 of 33





Copyright © 2013 National Geographic Society, i-cubed.

Reference: USA Topo Maps
USGS Topographic Quadrangle



0 800 1,600 3,200
Feet

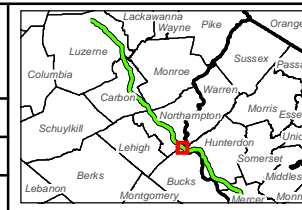
Legend

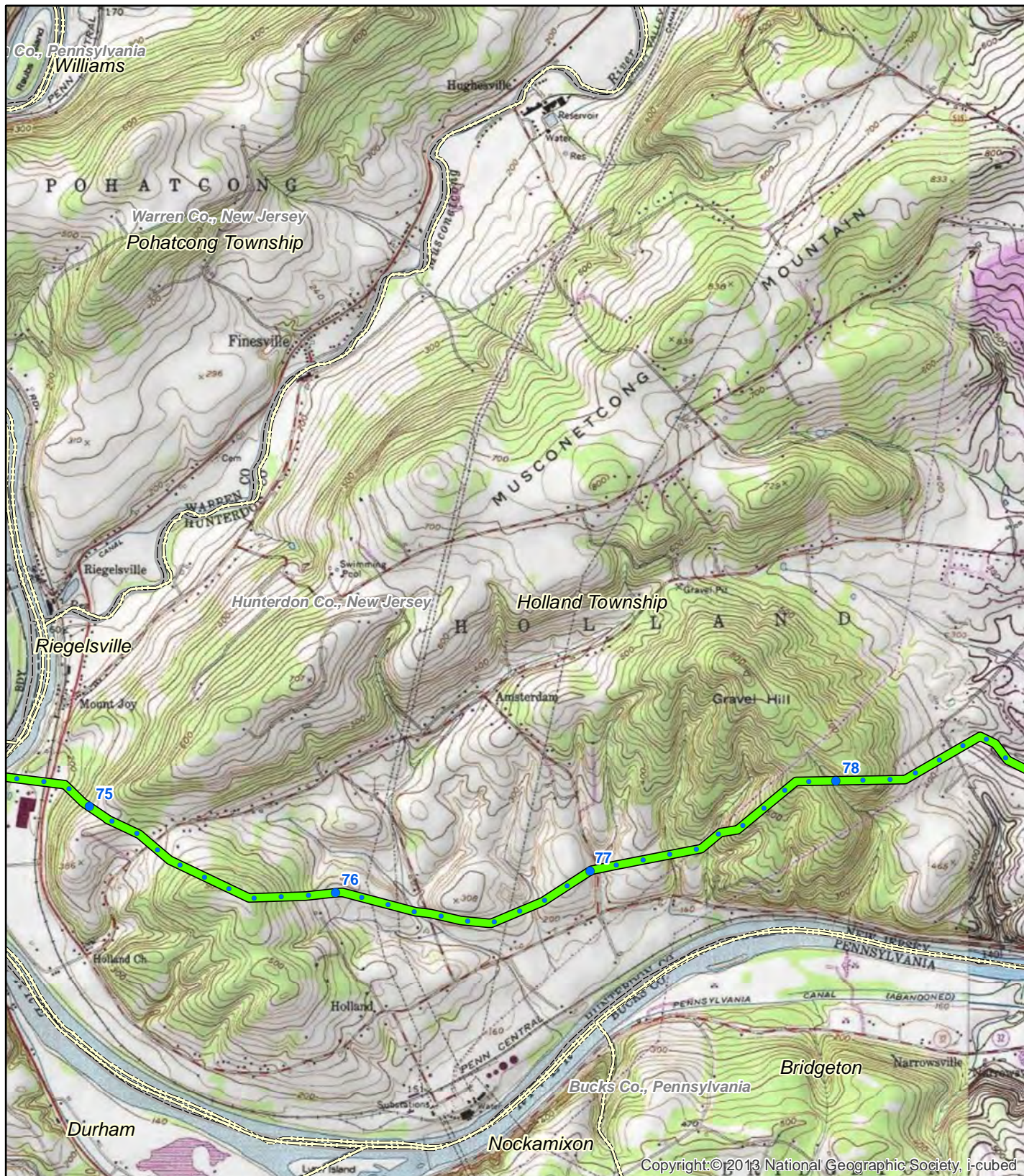
- Mile Postings
- Municipality Boundary
- PennEast Pipeline
- County Boundary

TITLE:

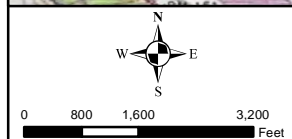
**PennEast Pipeline Project
USGS Topographic Quadrangle Map**

LOC: Riegelsville Quadrangle		REV.:	
CKD. BY: BH	ENG.:	Date: 10/7/2014	W.O.:
DRN. BY: VP	SCALE: SEE GRAPHIC SCALE	DWG. NO.:	SHEET: 23 of 33





Copyright: © 2013 National Geographic Society, i-cubed



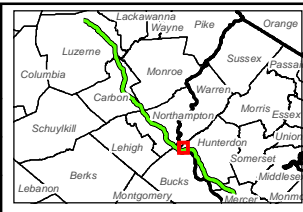
Legend

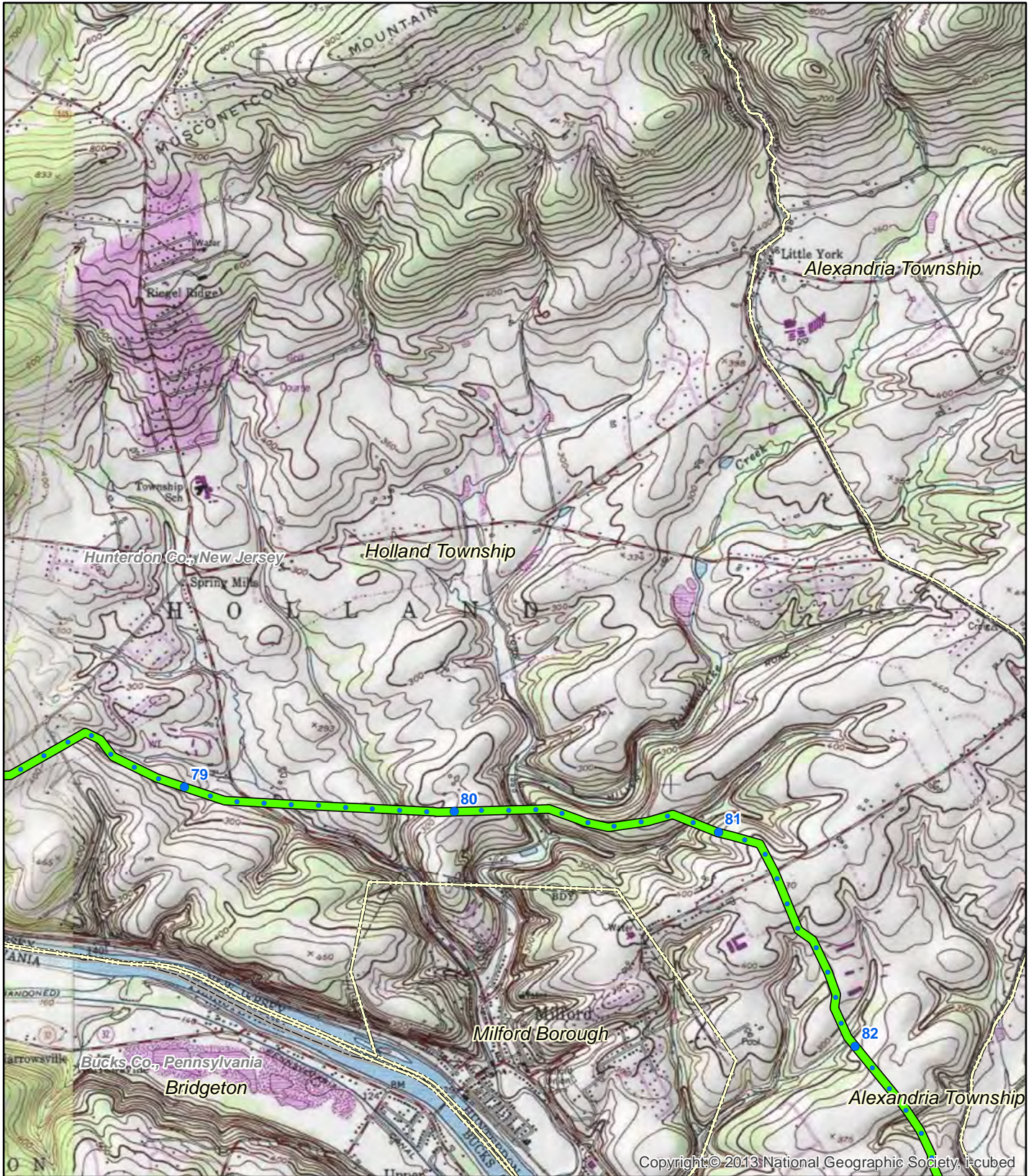
- Mile Postings
- ▭ Municipality Boundary
- ▬ PennEast Pipeline
- ▭ County Boundary

Reference: USA Topo Maps
USGS Topographic Quadrangle

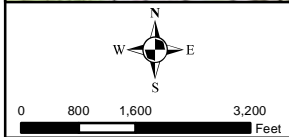
TITLE: PennEast Pipeline Project
USGS Topographic Quadrangle Map

LOC: Riegelsville Quadrangle		REV.:	
CKD. BY: BH	ENG.:	Date: 10/7/2014	W.O.:
DRN. BY: VP	SCALE: SEE GRAPHIC SCALE	DWG. NO.:	SHEET: 24 of 33





Copyright © 2013 National Geographic Society, Inc. cubed



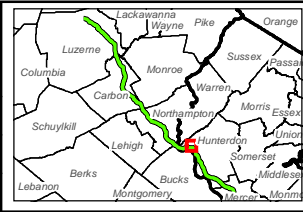
Legend

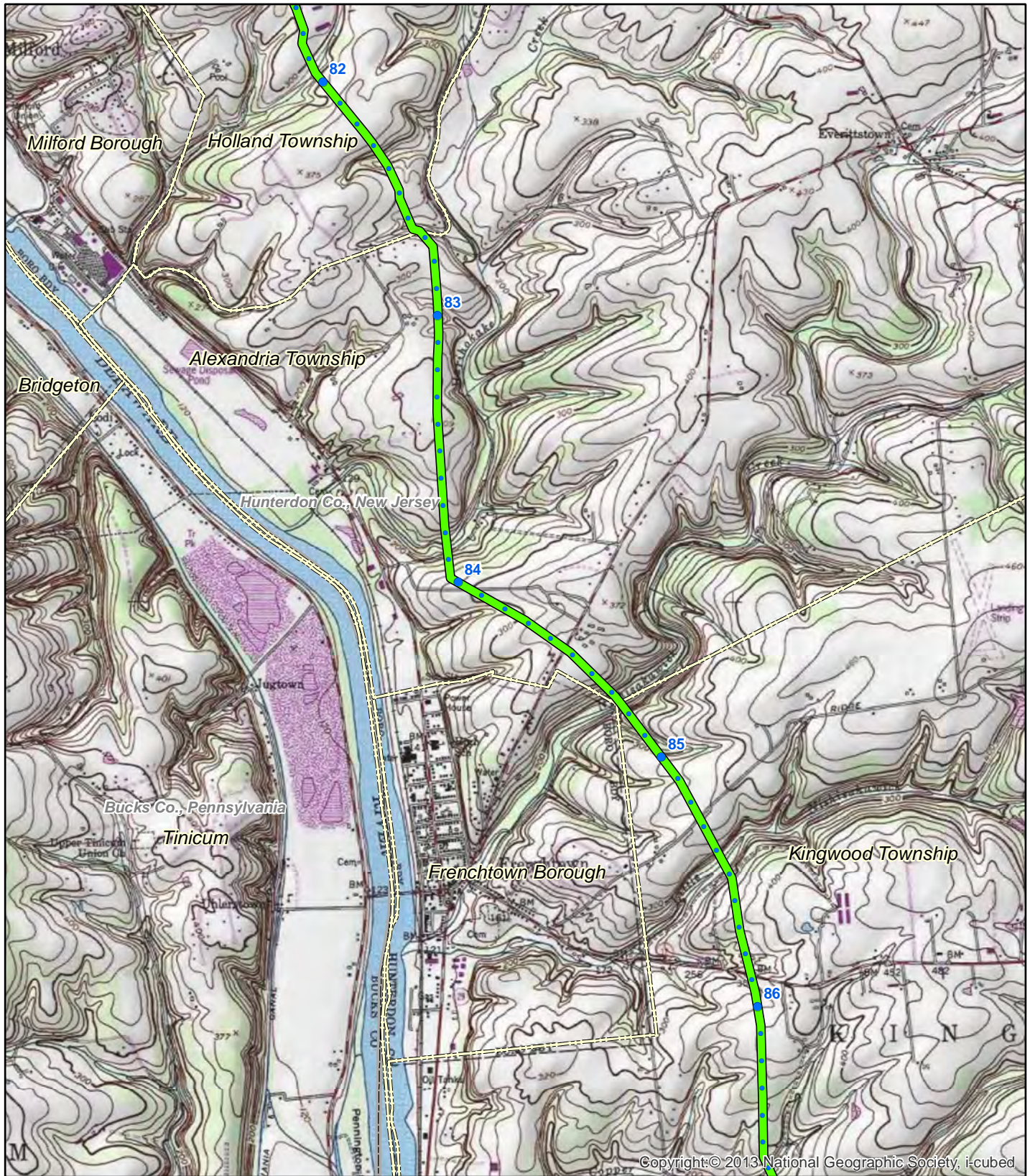
- Mile Postings
- Municipality Boundary
- PennEast Pipeline
- County Boundary

Reference: USA Topo Maps
USGS Topographic Quadrangle

TITLE: PennEast Pipeline Project
USGS Topographic Quadrangle Map

LOC: Frenchtown Quadrangle		REV.:	
CKD. BY: BH	ENG.:	Date: 10/7/2014	W.O.:
DRN. BY: VP	SCALE: SEE GRAPHIC SCALE	DWG. NO.:	SHEET: 25 of 33





Copyright © 2013 National Geographic Society, i-cubed

Reference: USA Topo Maps
USGS Topographic Quadrangle



0 800 1,600 3,200
Feet

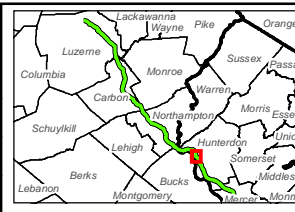
Legend

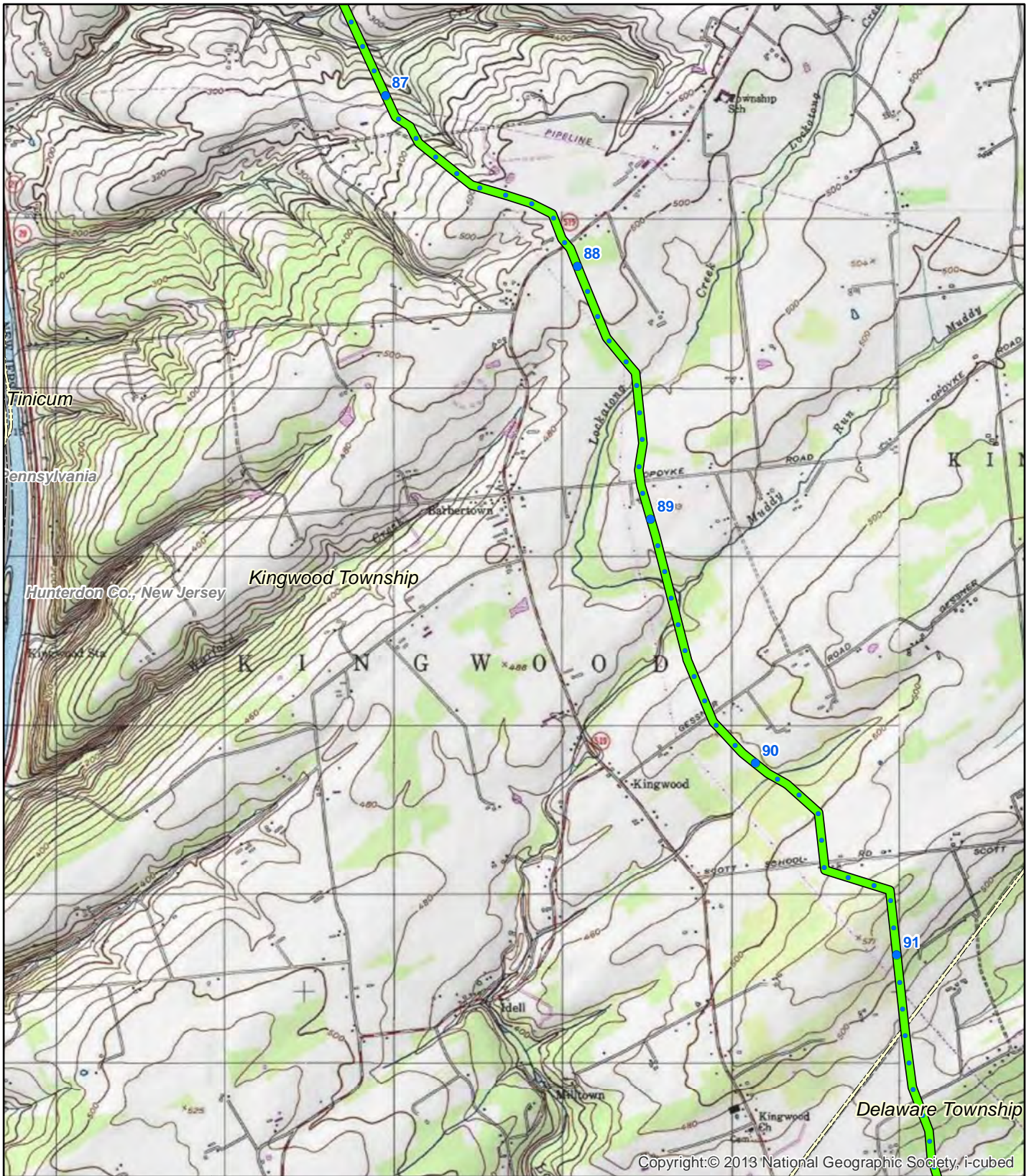
- Mile Postings
- Municipality Boundary
- PennEast Pipeline
- County Boundary

TITLE:

**PennEast Pipeline Project
USGS Topographic Quadrangle Map**

LOC: Frenchtown Quadrangle		REV.:	
CKD. BY: BH	ENG.:	Date: 10/7/2014	W.O.:
DRN. BY: VP	SCALE: SEE GRAPHIC SCALE	DWG. NO.:	SHEET: 26 of 33





Copyright: © 2013 National Geographic Society, i-cubed



0 800 1,600 3,200 Feet

Legend

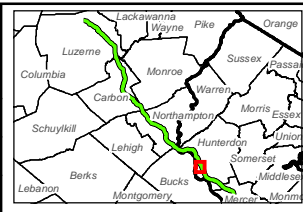
- Mile Postings
- Municipality Boundary
- PennEast Pipeline
- County Boundary

Reference: USA Topo Maps
USGS Topographic Quadrangle

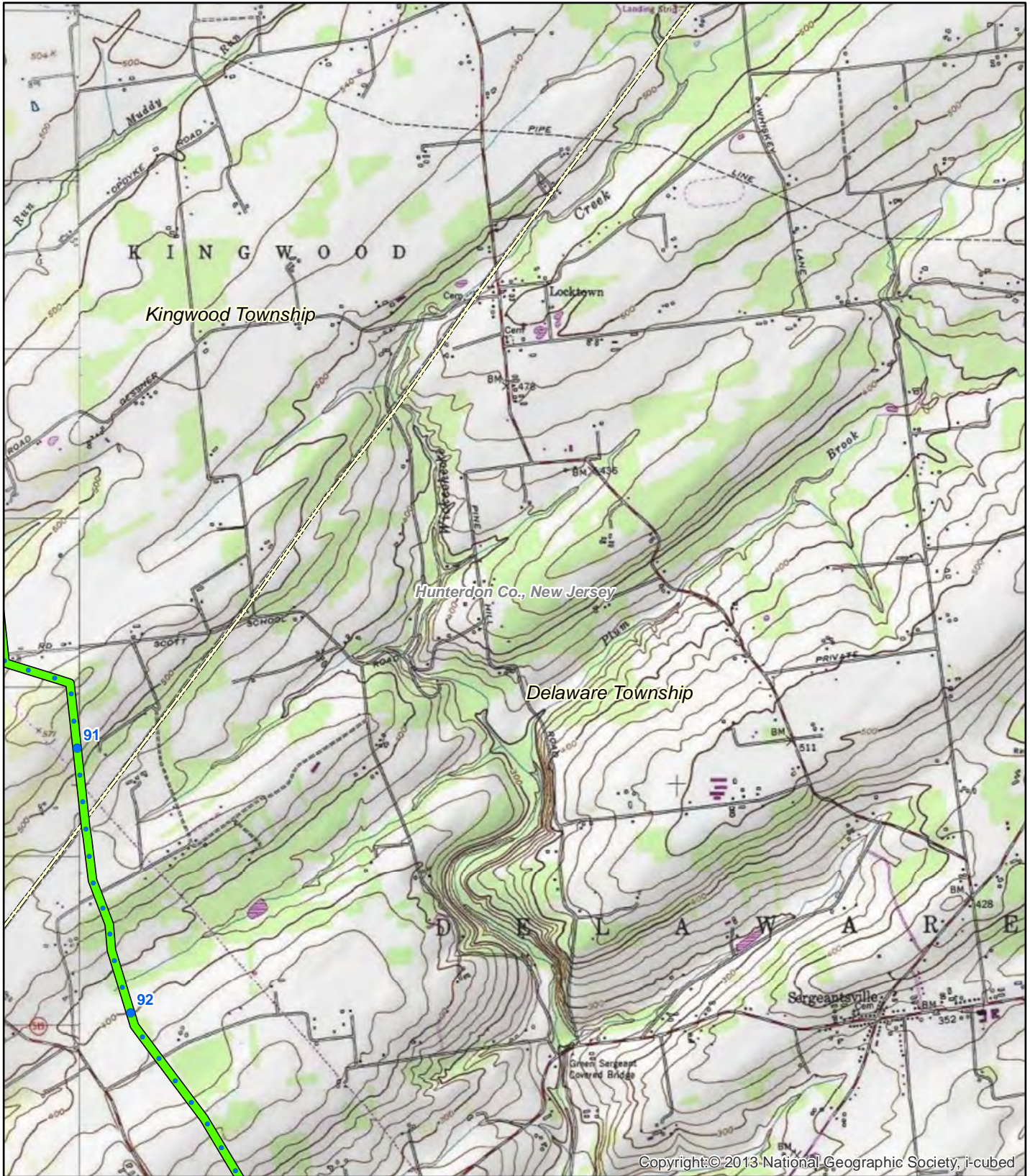
TITLE:

**PennEast Pipeline Project
USGS Topographic Quadrangle Map**

LOC: Frenchtown, Lumberville Quadrangle		REV.:	
CKD. BY: BH	ENG.:	Date: 10/7/2014	W.O.:
DRN. BY: VP	SCALE: SEE GRAPHIC SCALE	DWG. NO.:	SHEET: 27 of 33



PennEast Pipeline Company, LLC



Copyright © 2013 National Geographic Society, i-cubed



0 800 1,600 3,200 Feet

Legend

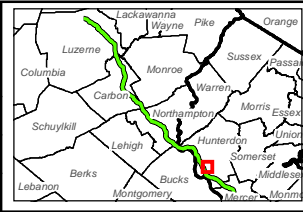
- Mile Postings
- ▭ Municipality Boundary
- ▬ PennEast Pipeline
- ▭ County Boundary

Reference: USA Topo Maps
USGS Topographic Quadrangle

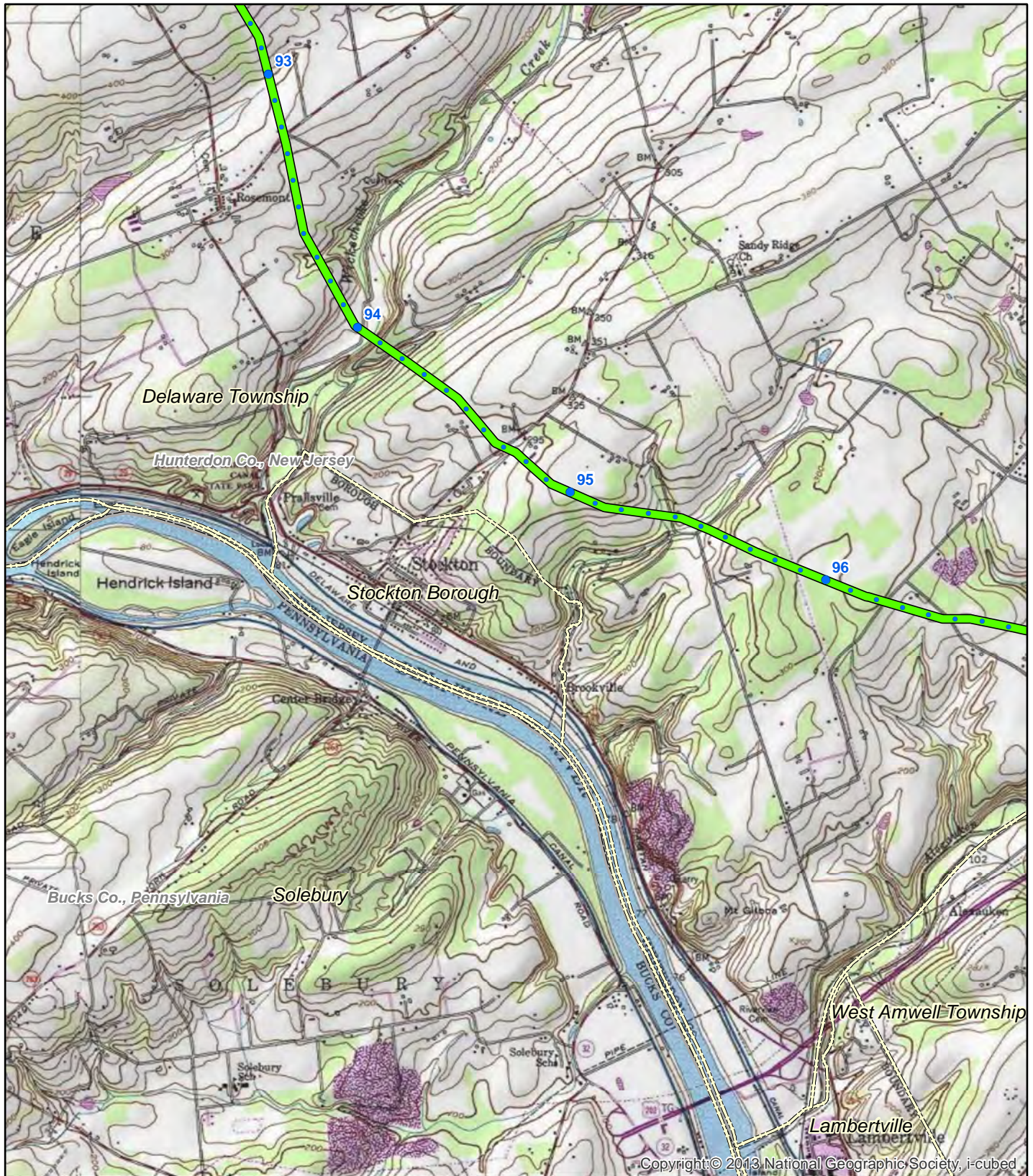
TITLE:

**PennEast Pipeline Project
USGS Topographic Quadrangle Map**

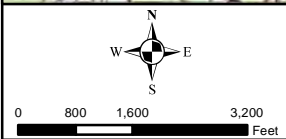
LOC: Stockton Quadrangle		REV.:	
CKD. BY: BH	ENG.:	Date: 10/7/2014	W.O.:
DRN. BY: VP	SCALE: SEE GRAPHIC SCALE	DWG. NO.:	SHEET: 28 of 33



PennEast Pipeline Company, LLC



Copyright © 2013 National Geographic Society, i-cubed



Legend

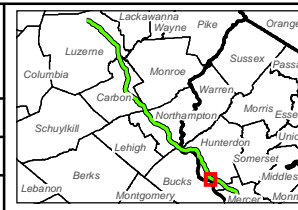
- Mile Postings
- Municipality Boundary
- PennEast Pipeline
- County Boundary

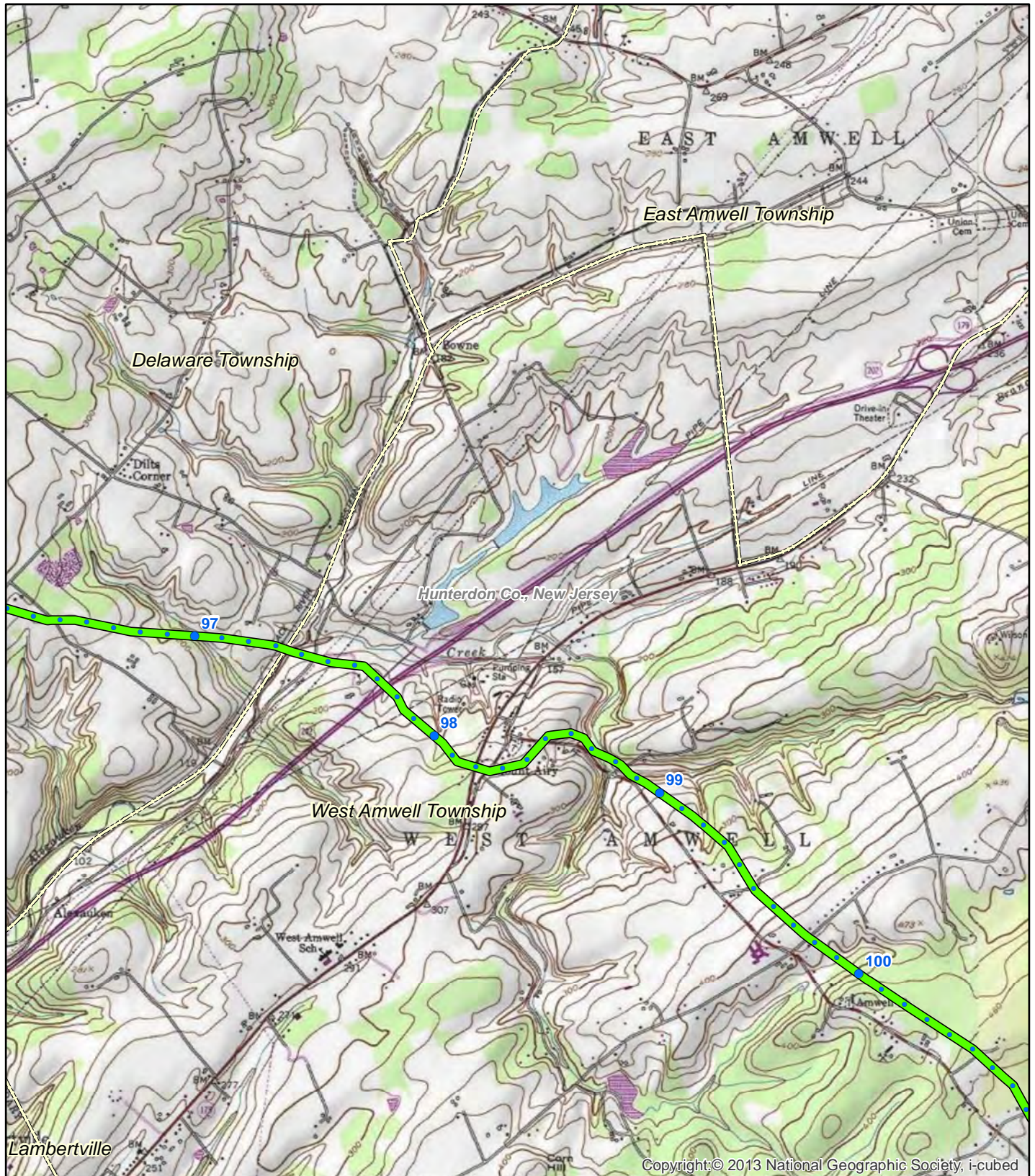
Reference: USA Topo Maps
USGS Topographic Quadrangle

TITLE:

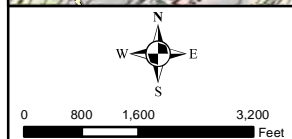
**PennEast Pipeline Project
USGS Topographic Quadrangle Map**

LOC: Stockton Quadrangle		REV.:	
CKD. BY: BH	ENG.:	Date: 10/7/2014	W.O.:
DRN. BY: VP	SCALE: SEE GRAPHIC SCALE	DWG. NO.:	SHEET: 29 of 33





Copyright: © 2013 National Geographic Society, i-cubed

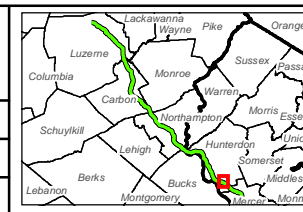


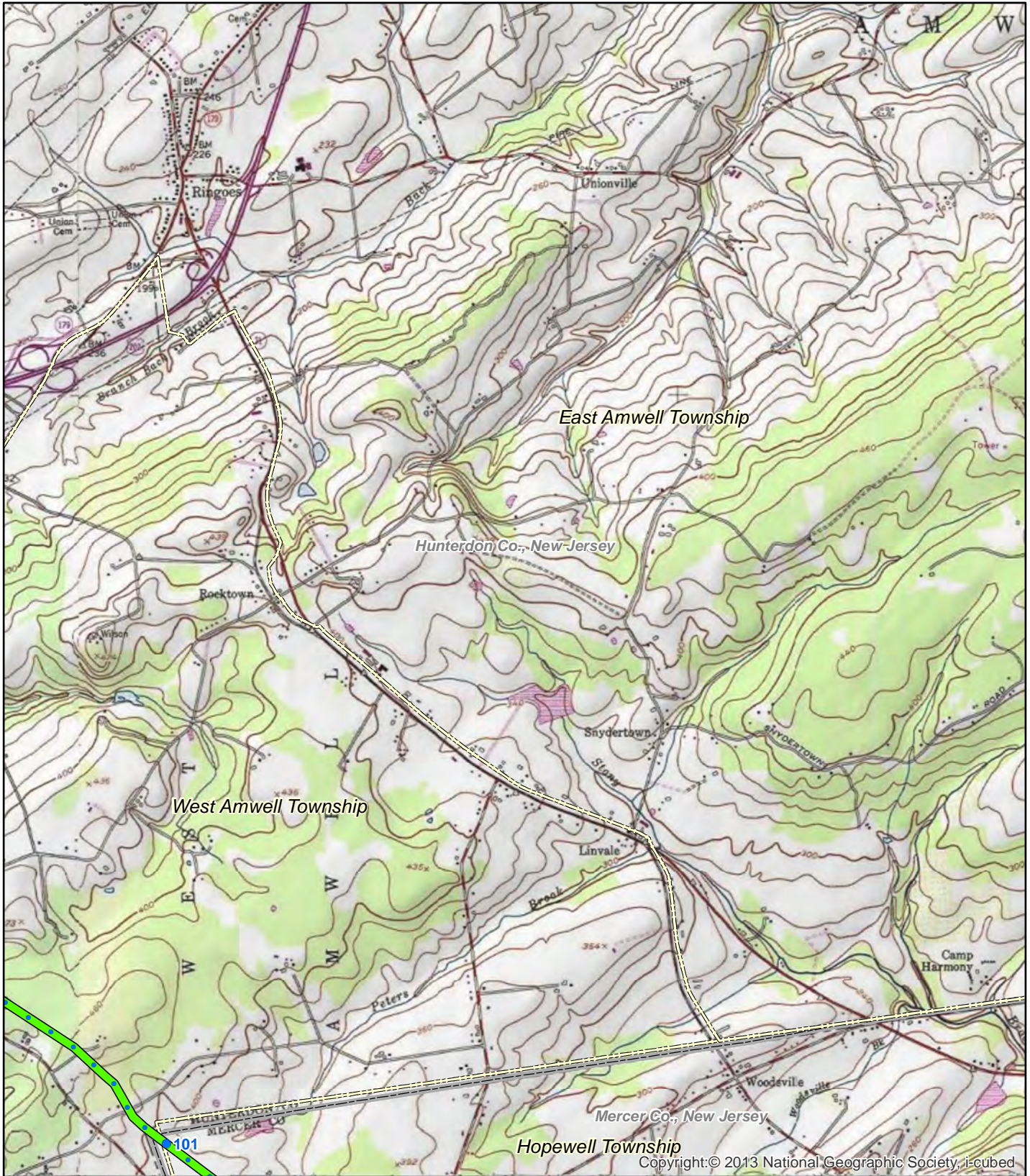
Legend

- Mile Postings
- Municipality Boundary
- PennEast Pipeline
- County Boundary

Reference: USA Topo Maps
USGS Topographic Quadrangle

TITLE: PennEast Pipeline Project USGS Topographic Quadrangle Map			
LOC: Stockton Quadrangle		REV.:	
CKD. BY: BH	ENG.:	Date: 10/7/2014	W.O.:
DRN. BY: VP	SCALE: SEE GRAPHIC SCALE	DWG. NO.:	SHEET: 30 of 33





Copyright: © 2013 National Geographic Society, i-cubed

Reference: USA Topo Maps
USGS Topographic Quadrangle



0 800 1,600 3,200 Feet

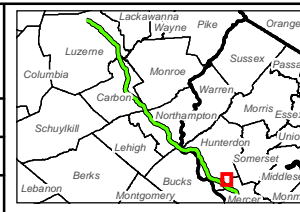
Legend

- Mile Postings
- Municipality Boundary
- PennEast Pipeline
- County Boundary

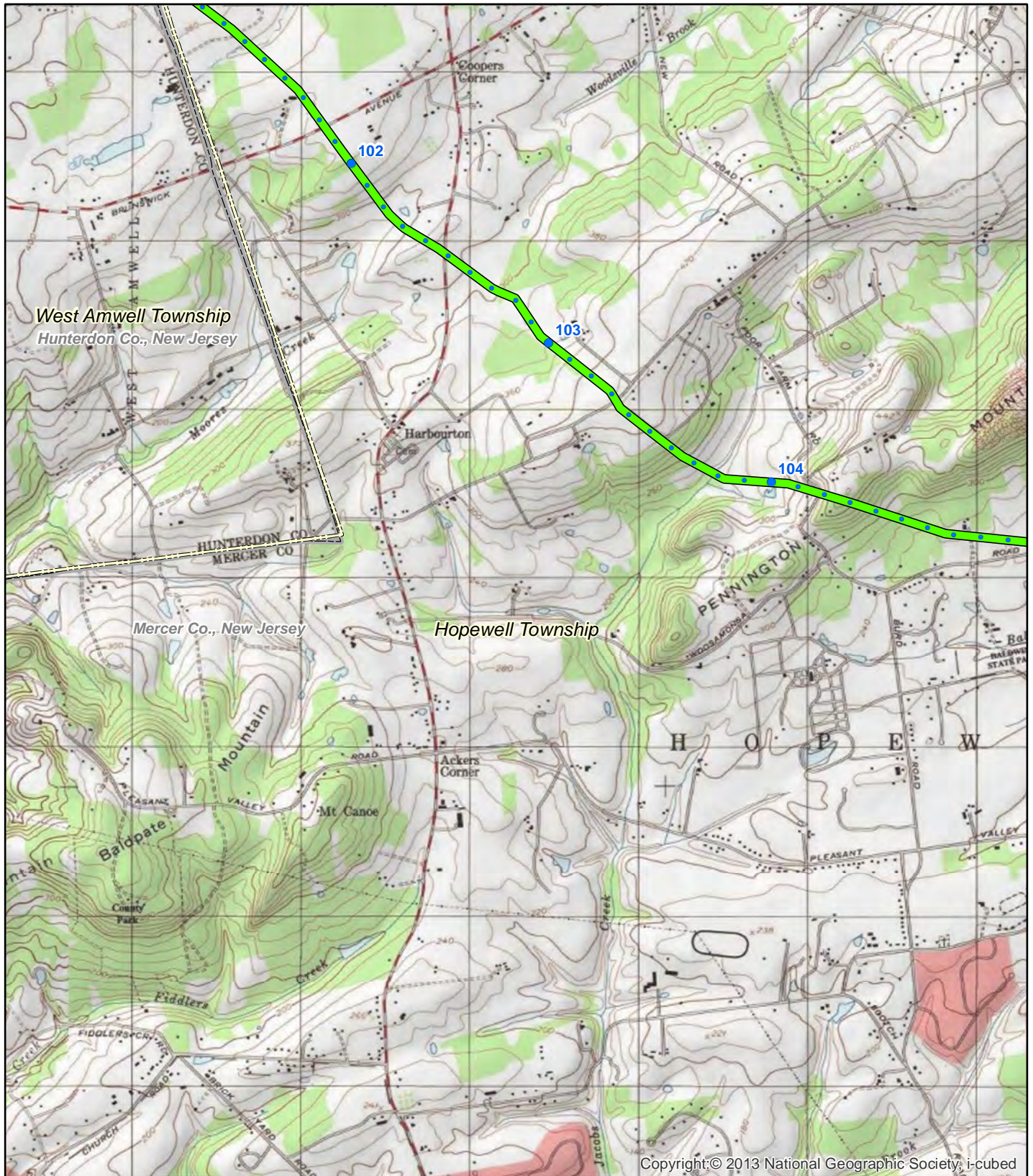
TITLE:

**PennEast Pipeline Project
USGS Topographic Quadrangle Map**

LOC: Hopewell Quadrangle		REV.:	
CKD. BY: BH	ENG.:	Date: 10/7/2014	W.O.:
DRN. BY: VP	SCALE: SEE GRAPHIC SCALE	DWG. NO.:	SHEET: 31 of 33



PennEast Pipeline Company, LLC



Copyright: © 2013 National Geographic Society, i-cubed



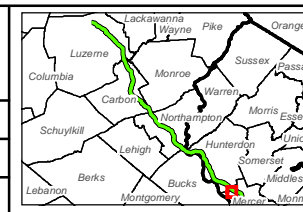
0 800 1,600 3,200 Feet

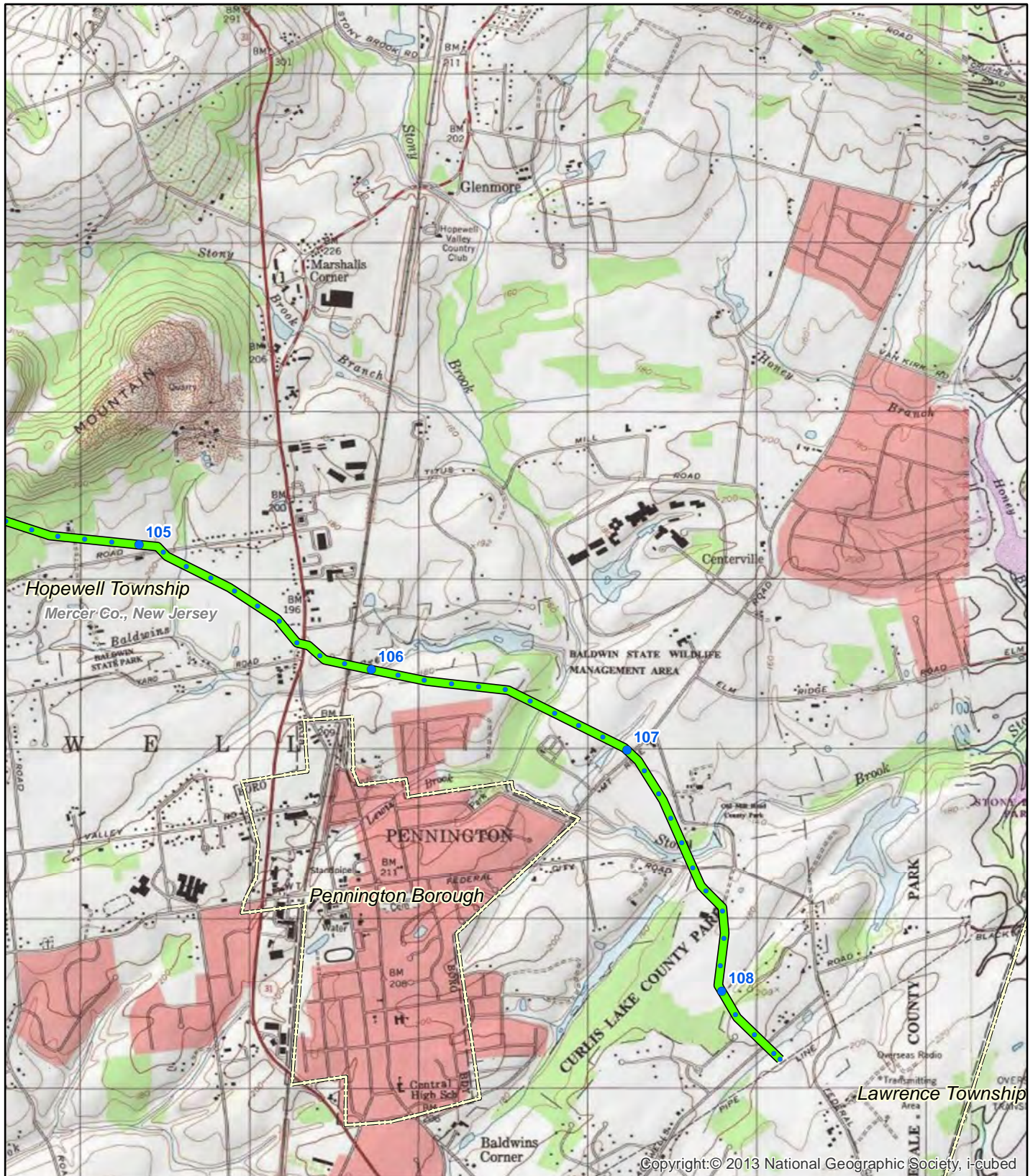
Legend

- Mile Postings
- Municipality Boundary
- PennEast Pipeline
- County Boundary

Reference: USA Topo Maps
USGS Topographic Quadrangle

<p>TITLE:</p> <p style="font-size: 1.2em;">PennEast Pipeline Project</p> <p>USGS Topographic Quadrangle Map</p>			
LOC: Pennington Quadrangle		REV.:	
CKD. BY: BH	ENG.:	Date: 10/7/2014	W.O.:
DRN. BY: VP	SCALE: SEE GRAPHIC SCALE	DWG. NO.:	SHEET: 32 of 33





Copyright: © 2013 National Geographic Society, i-cubed



0 800 1,600 3,200
Feet

Legend

- Mile Postings
- ▭ Municipality Boundary
- ▬ PennEast Pipeline
- ▭ County Boundary

Reference: USA Topo Maps
USGS Topographic Quadrangle

TITLE:

**PennEast Pipeline Project
USGS Topographic Quadrangle Map**

LOC: Pennington Quadrangle		REV.:	
CKD. BY: BH	ENG.:	Date: 10/7/2014	W.O.:
DRN. BY: VP	SCALE: SEE GRAPHIC SCALE	DWG. NO.:	SHEET: 33 of 33

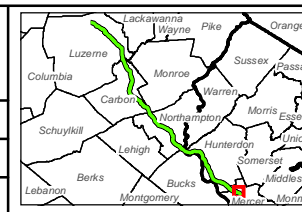


Exhibit C

Anticipated Environmental Permits, Reviews, and Consultations

Anticipated Environmental Permits, Reviews, and Consultations	
Agency	Permit/Approval
FEDERAL	
U.S. Fish and Wildlife Service - PA Field Office	Section 7 Threatened and Endangered (T&E) Species Consultation and Clearance
U.S. Fish and Wildlife Service - NJ Field Office	Section 7 Threatened and Endangered (T&E) Species Consultation and Clearance
U.S. Department of Commerce National Oceanic and Atmospheric Administration National Marines Fisheries Service (NMFS)	Section 7 Threatened and Endangered (T&E) Species Consultation and Clearance
U.S. Army Corps of Engineers – Baltimore, Philadelphia, and New York Districts	CWA Section 404/Section 10 Permit(s)
National Park Service	NPS Consultation and Clearance for National Landmarks, National Trails, Wild and Scenic Rivers, and National Historic Sites
PENNSYLVANIA	
PADEP	General Permit (GP)-05 - Utility Line Stream Crossing GP-08 - Temporary Road Crossings (for Stream Crossings) Section 401 Water Quality Certification (covered under general permit approval) Hydrostatic Testing Discharge General Permit (PAG-10) DEP Submerged Lands License
PA Game Commission (PAGC)	T&E Species Consultation and Clearance
PA Fish and Boat Commission (PAFBC)	T&E Species Consultation and Clearance
PA Department of Conservation and Natural Resources (PADCNR)	T&E Species Consultation and Clearance
PA Historical and Museum Commission (PAHMC)	National Historic Preservation Act, Section 106 Consultation and Clearance

NEW JERSEY	
NJDEP	NJDEP General Permit No. 5G3 for Stormwater Discharge Associated with Construction Activity
	NJ Wetlands GP or IP
	NJ Green Acres
NJ State Agriculture Development Committee	Farmland Preservation Program & Non-Ag Project Reviews Agricultural Development Areas (ADAs)
NJ State Historic Preservation Office (NJSHPO)	National Historic Preservation Act, Section 106 Consultation and Clearance
LOCAL	
Luzerne County, PA Conservation District	ESCGP - 2 for Earth Disturbance
Carbon County, PA Conservation District	ESCGP - 2 for Earth Disturbance
Northampton County, PA Conservation District	ESCGP - 2 for Earth Disturbance
Bucks County, PA Conservation District	ESCGP - 2 for Earth Disturbance
Hunterdon County, NJ Conservation District	ESCGP - 2 for Earth Disturbance
Mercer County, NJ Conservation District	ESCGP - 2 for Earth Disturbance
Delaware River Basin Commission (DRBC)	Hydrostatic Testing, Water Withdrawal and Discharge
Susquehanna River Basin Commission (SRBC)	Hydrostatic Testing, Water Withdrawal and Discharge

Exhibit C-1

Federal and State Environmental Agency Consultations

Environmental Agency Contacts		
Agency	Contact Information	Contact Status
FEDERAL		
U.S. Fish and Wildlife Service – PA Field Office	U.S. Fish and Wildlife Service Pennsylvania Field Office 315 South Allen Street, Suite 322 State College, PA 16801 Phone: 814-234-4090 Project POC: Kayla Easler	Initial Consultation letter sent 8/12/2014. Phone conversation with Pam Shellenberger regarding initial review held 9/16/14. USFWS Project No. 20141013. Formal response expected 10/13/14
U.S. Fish and Wildlife Service – NJ Field Office	U.S. Fish and Wildlife Service New Jersey Field Office 927 N. Main Street, Building D Pleasantville, NJ 08232 Phone: 609-646-9310 Project POC: Jeremy Markuson	Initial consultation letter sent 8/12/2014. Initial consultation discussions held with Project POC. Specific TE species data shared and being evaluated.
U.S Department of Commerce National Oceanic and Atmospheric Administration National Marine Fisheries Service (NMFS)	National Marine Fisheries Service 55 Great Republic Drive Gloucester, MA 01931 Phone: 978-281-9200 Reviewing Biologist: Karen Greene	Initial Consultation letter sent 8/12/2014. Official response received 9/18/2014 stating no TE species under NMFS jurisdiction known to occur in project area.
U.S. Army Corps of Engineers – Baltimore District	U.S. Army Corps of Engineers Regulatory Branch 1631 South Atherton Street, Suite 101 State College, PA 16801 Phone: 814-235-0572	Initial Consultation letter sent 8/12/2014
U.S. Army Corps of Engineers – Philadelphia District	U.S. Army Corps of Engineers Regulatory Branch 100 Penn Square East Wanamaker Building Philadelphia, PA 19107 Phone: 215-656-6725 Project POC: Glenn Weitknecht	Initial Consultation letter sent 8/12/2014. Received confirmation email 8/27/14 and from Project POC
U.S. Army Corps of Engineers – New York District	U.S. Army Corps of Engineers Regulatory Branch 26 Federal Plaza, Room 1937 New York, NY 10278 Phone: 917-790-8511	Initial Consultation letter sent 8/12/2014
National Park Service	National Park Service U.S. Custom House 200 Chestnut Street, Fifth Floor Philadelphia, PA 19103 Phone: 215-597-7013	Initial Consultation letter sent 8/12/2014. Introductory meeting with National Wild and Scenic Rivers PA Board held on 10/1/2014
PENNSYLVANIA		
PADEP (Northeast Regional Office)	DEP Northeast Regional Office 2 Public Square Wilkes Barre, PA 18701 Phone: 570-826-2511 Project POC: Joseph J. Buczynski	Initial Consultation letter sent 8/12/2014. Official response received 9/5/2014. Pre-application meeting being arranged for October, 2014.

Environmental Agency Contacts		
Agency	Contact Information	Contact Status
PADEP (Southeast Regional Office)	DEP Southeast Regional Office 2 E. Main Street Norristown, PA 19401 Phone: 484-250-5900 Project POC: Domenic Rocco	Initial Consultation letter sent 8/12/2014. Official response received 9/5/2014. Pre-application meeting being arranged for October, 2014.
PA Game Commission (PAGC)	Pennsylvania Game Commission 2001 Elmerton Avenue Harrisburg, PA 17110 Phone: 717-787-4250 Project POC: John Taucher	Initial Consultation letter sent 8/12/2014. Official response received 9/24/2014. Specific TE species data shared and being evaluated. Consultation meeting held 9/25/2014. Negotiating Special Use Permit for PGC land survey access.
PA Fish and Boat Commission (PAFBC)	PA Fish and Boat Commission 450 Robinson Land Bellefonte, PA 16823 Phone: 814-359-5113 Project POC: Heather A. Smiles	Initial Consultation letter sent 8/12/2014. Received Species Impact Review 9/8/2014.
PA Department of Conservation and Natural Resources (PADCNR)	Department of Conservation and Natural Resources Bureau of Forestry, Ecological Services Section 400 Market Street, PO Box 8552 Harrisburg, PA 17105 Phone: 717-787-3444 Project POC: Emilee Boyer Euker	Initial Consultation letter sent 8/12/2014. Official response received 9/17/2014. Specific TE species data shared and being evaluated.
Pennsylvania Historical and Museum Commission (PAHMC)	Pennsylvania Historical and Museum Commission State Museum Building 300 North Street Harrisburg, PA 17120 Phone: 717-787-3362 Project POC: Mark Shaffer	Initial Consultation letter sent 8/12/2014. Received confirmation email 8/27/2014.
NEW JERSEY		
NJDEP	State of New Jersey Department of Environmental Protection P.O. Box 402 Trenton, NJ 08625 Phone: 609-777-3373 Project POC: John Gray	Initial Consultation letter sent 8/12/2014. Initial coordination meeting held 9/23/2014. Received NJ Natural Heritage Database search results 9/25/2014. Data being evaluated. Interagency coordination meeting planned for October, 2014.
NJ State Historic Preservation Office (NJSHPO)	State of New Jersey Department of Environmental Protection Historic Preservation Office P.O. Box 402 Trenton, NJ 08625 Phone: 609-984-0176 Project POC: Jesse West-Rosenthal	Initial Consultation letter sent 8/19/2014. Initial consultation meeting held 9/16/2014.

Environmental Agency Contacts		
Agency	Contact Information	Contact Status
NJ State Agriculture Development Committee	State Agriculture Development Committee State Health and Agriculture Building 369 S. Warren Street Trenton, NJ 08625 Project POC: Tim Brill	Coordination meeting held 9/12/2014
LOCAL		
Luzerne County Conservation District	325 Smiths Pond Road Shavertown, PA 18078 Phone: 570-674-7991	Initial Consultation letter sent 8/21/2014
Carbon County Conservation District	5664 Interchange Road Lehigh, PA 18235 Phone: 610-377-4894	Initial Consultation letter sent 8/21/2014
Northampton County Conservation District	14 Gracedale Ave. – Greystone Building Nazareth, PA 18064 Phone: 610-746-1980	Initial Consultation letter sent 8/21/2014
Bucks County Conservation District	1456 Ferry Road, Suite 704 Doylestown, PA 08901 Phone: 215-345-7577	Initial Consultation letter sent 8/21/2014
Hunterdon County Conservation District	687 Pittstown Road Frenchtown, NJ 08825 Phone: 908-788-0795	Initial Consultation letter sent 8/21/2014
Mercer County Conservation District	508 Hughes Drive Hamilton Square, NJ 08690 Phone: 609-586-9603	Initial Consultation letter sent 8/21/2014
Delaware River Basin Commission (DRBC)	Delaware River Basin Commission 25 State Police Drive P.O. Box 7360 West Trenton, NJ 08628 Phone: 609-883-9500	Initial Consultation letter sent 8/21/2014. Coordination Meeting held 9/3/2014
Susquehanna River Basin Commission (SRBC)	4423 N. Front Street Harrisburg, PA 17110 Phone: 717-238-0423	Initial Consultation letter sent 8/21/2014

Exhibit D – Stakeholder List

Commonwealth, State and Federal Officials, Local Officials and
Other Interested Parties

PennEast Pipeline Project Exhibit D		
State and Federal Officials, Local Officials and Other Interested Parties		
Affiliation/Organization	Contact (Name, Address, Phone)	Contact
Pennsylvania Federal Officials		
U.S. Senate	Senator Robert P. Casey <u>Washington Office</u> 393 Russell Senate Office Building Washington, DC 20510 T: (202) 224-6324 <u>District Office</u> 2000 Market Street Suite 610 Philadelphia, PA 19103	
U.S. Senate	Senator Pat Toomey <u>Washington Office</u> 248 Russell Senate Office Building Washington, DC 20510 T: (202) 224-4254 <u>District Office</u> United States Federal Building 17 South Park Row Suite B 120 Erie, PA 16501	
U.S. House of Representatives (R-15)	Congressman Charlie Dent <u>Washington Office</u> 2455 Rayburn House Office Building Washington, DC, 20515 (202) 225-6411 <u>District Office</u> 3900 Hamilton Boulevard Suite 207 Allentown, PA 18103	
U.S. House of Representatives (R-6)	<u>Washington Office</u> Congressman Jim Gerlach 2442 Rayburn House Office Building Washington, DC, 20515 (202) 225-4315 <u>District Office</u> 111 East Uwchlan Avenue Exton, PA 19341	
U.S. House of Representatives (R-11)	Catie Kawchak Legislative Director for Representative Barletta Washington Office 115 Cannon HOB Washington DC 20515	Introductory Meeting 9/18/14
U.S. House of Representatives(R-7)	Mike Kerlin Legislative Director to Rep. Meehan <u>Washington Office</u> 204 Rayburn House Building Washington DC 20515	Introductory Meeting 9/17/14

PennEast Pipeline Project Exhibit D		
State and Federal Officials, Local Officials and Other Interested Parties		
Affiliation/Organization	Contact (Name, Address, Phone)	Contact
U.S. House of Representatives (R-&	Jeremy Marcus Deputy Chief of Staff & Legislative Director for Representative Cartwright 1419 Longworth HOB Washington, DC 20426	Introductory Meeting 9/18/14
U.S. House of Representatives (R-4)	Congressmen Scott Perry <u>Washington Office</u> 126 Cannon House Office Building Washington, DC 20515 Phone: 202-225-5836	Introductory Meeting 9/17/14
U.S. House of Representatives (R-9)	Representative Shuster <u>Washington Office</u> 2209 Rayburn HOB Washington, D.C. 20515 202.225.2431	Introductory Meeting 9/17/14
U.S. House of Representatives (Pa-8)	Jeff Weiland Legal Counsel to Representative . Fitzpatrick <u>Washington Office</u> 2400 Rayburn House Office Washington DC 20515	Introductory Meeting 9/17/14
Pennsylvania State Officials		
Governor (R)	Governor Tom Corbett 508 E-floor Main Capitol Building Harrisburg, PA 17120 (717) 787-2500	
Deputy Chief of Staff and Energy Executive	Mr. Patrick Henderson 508 E-floor Main Capitol Building Harrisburg, PA 17120 (717) 787-2500	Project Introduction
State Senate (R-10)	<u>State Office</u> Senator Charles McIlhinney Jr. Senate Box 203010 Harrisburg, PA 17120-3010 Room: 187 Main Capitol (717) 787-7305 <u>District Office</u> 22 S. Main St. Suite 220 Doylestown, PA 18901 (215) 489-5000	Introductory Meetings 6/18/14, 6/26/14
State Senate (D-11)	<u>State Office</u> Senator Judith Schwank Senate Box 203011 Room 457 Main Capitol Harrisburg, PA 17120-3011 (717) 787-8925 <u>State Office</u> 210 George Street Suite 201 Reading, PA 19605 (610) 929-2151	

PennEast Pipeline Project Exhibit D		
State and Federal Officials, Local Officials and Other Interested Parties		
Affiliation/Organization	Contact (Name, Address, Phone)	Contact
State Senate (R-14)	<p><u>State Office</u> Senator John Yudichak Senate Box 203014 Room 366 Main Capitol Harrisburg, PA 17120 (717) 787-7105</p> <p><u>District Office</u> 1701 Wyoming Ave. Exeter, PA 18643 (570) 883-4690</p>	
State Senate (R-16)	<p><u>State Office</u> Senator Patrick Browne Senate Box 203016 Room 171, Capitol Building (717) 787-1349</p> <p><u>District Office</u> 702 Hamilton Street Allentown, PA 18101 (610) 821-8468</p>	
State Senate (D-18)	<p><u>State Office</u> Senator Lisa Boscola Senate Box 203018 Room 458 Capitol Building (717) 787-4236</p> <p><u>District Office</u> Senator Lisa Boscola 1 East Broad Street Suite 120 Bethlehem, PA 18018 (610) 868-8667</p>	Introductory Meeting 6/18/14
State Senate (R-20)	<p><u>State Office</u> Senator Lisa Baker Senate Box 203020 Room: 172 Main Capitol Harrisburg, PA 17120-3020 (717) 787-7428</p> <p><u>District Office</u> Senator Lisa Baker 22 Dallas Shopping Center Dallas, PA 18612 (570) 675-3931</p>	Introductory Meeting 6/18/14
State Senate (D-22)	<p><u>State Office</u> Senator John Blake Senate Box 203022 Room 17, East Wing (717) 787-6481</p> <p><u>District Office</u> Oppenheim Building 409 Lackawanna Ave. Suite 210 Scranton, PA 18503 (570) 207-2881 (877) 346-5721 Toll Free</p>	

PennEast Pipeline Project Exhibit D		
State and Federal Officials, Local Officials and Other Interested Parties		
Affiliation/Organization	Contact (Name, Address, Phone)	Contact
State Senate (R-24)	<p><u>State Office</u> Senator Bob Mensch Senate Box 203024 Harrisburg, PA 17120-3024 Room: 459 Capitol Building (717) 787-3110</p> <p><u>District Office</u> 404 Main Street Suite A Pennsburg, PA 18073 (215) 541-2388</p>	Introductory Meeting 6/11/14
State Senate (R-27)	<p><u>State Office</u> Senator John Gordner Senate Box 203027 Room: 177 Main Capitol Harrisburg, PA 17120-3027 (717) 787-8928</p> <p><u>District Office</u> 603 West Main Street Bloomsburg, PA 17815 (570) 784-3464</p>	
State Senate (R-29)	<p><u>State Office</u> Senator David Argall Senate Box 203029 Room: 16 East Wing Harrisburg, PA 17120-3029 (717) 787-2637</p> <p><u>District Office</u> One West Centre Street P.O. Box 150 Mahanoy City, PA 17948 (570) 773-0891</p>	Introductory Meeting 6/17/14
State Senate (R-44)	<p><u>State Office</u> Senator John Rafferty Jr. Senate Box 203044 Harrisburg, PA 17120-3044 Room: 20 East Wing (717) 787-1398</p> <p><u>District Office</u> 3818 Germantown Pike Collegeville, PA 19426 (610) 831-8830</p>	
State Representative (D-114)	<p><u>State Office</u> Honorable Sid Michaels Kavulich 111B East Wing PO Box 202114 Harrisburg, PA 17120-2114 (717) 783-4874</p> <p><u>District Office</u> 802 South Main Street Taylor, PA 18517 (570) 562-2350 (877) 295-4937 Toll Free</p>	

PennEast Pipeline Project Exhibit D		
State and Federal Officials, Local Officials and Other Interested Parties		
Affiliation/Organization	Contact (Name, Address, Phone)	Contact
State Representative (R-116)	<p><u>State Office</u> Honorable Tarah Toohil 153A East Wing PO Box 202116 Harrisburg, PA 17120-2116 (717) 260-6136</p> <p><u>District Office</u> 1 West Broad Street Suite 100 Hazleton, PA 18201 (570) 453-1344</p>	
State Representative (D-117)	<p><u>State Office</u> Honorable Karen Boback 141B East Wing PO Box 202117 Harrisburg, PA 17120-2117 (717) 787-1117</p> <p><u>District Office</u> 1108 Twin Stacks Drive Dallas, PA 18612 (570) 675-6000</p>	
State Representative (D-118)	<p><u>State Office</u> Honorable Mike Carroll 300 Main Capitol Building PO Box 202118 Harrisburg, PA 17120-2118 (717) 787-3589</p> <p><u>District Office</u> 42 Center Street Hughestown, PA 18640 (570) 655-4883 (800) 894-0960</p>	
State Representative (D-119)	<p><u>State Office</u> Honorable Gerald J. Mullery 115B East Wing PO Box 202119 Harrisburg, PA 17120-2119 (717) 783-4893</p> <p><u>District Office</u> 156 South Market Street Nanticoke, PA 18634 (570) 740-7031</p>	
State Representative (D-120)	<p><u>State Office</u> Hon. Phyllis Mundy 36 East Wing PO Box 202120 Harrisburg, PA 17120-2120 (717) 783-1614</p> <p><u>District Office</u> 400 Third Avenue Park Office Bldg. Suite 113 Kingston, PA 18704 (570) 283-9622 (570) 655-3375</p>	Introductory Meeting 6/18/14

PennEast Pipeline Project Exhibit D		
State and Federal Officials, Local Officials and Other Interested Parties		
Affiliation/Organization	Contact (Name, Address, Phone)	Contact
State Representative (D-121)	<p><u>State Office</u> Honorable Eddie Day Pashinski 203 Irvis Office Building PO Box 202121 Harrisburg, PA 17120-2121 (717) 783-0686</p> <p><u>District Office</u> 152 South Pennsylvania Ave Wilkes Barre, PA 18702 (570) 825-5934</p>	Introductory Meeting 6/18/14
State Representative (R-122)	<p><u>State Office</u> Honorable Doyle Heffley 423 Irvis Office Building P.O. Box 202122 Harrisburg, PA 17120 (717) 260-6139</p> <p><u>District Office</u> 2681 State Rte 903 Unit 3 P.O. Box 1008 Albrightsville, PA 18210 (570) 722-8700</p>	
State Representative (R-131)	<p><u>State Office</u> Honorable Justin J. Simmons 5 East Wing PO Box 202131 Harrisburg, PA 17120-2131 (717) 783-1673</p> <p><u>District Office</u> 21 N. Main Street Unit 9 Coopersburg, PA 18036 (610) 282-3901</p>	
State Representative (D-133)	<p><u>State Office</u> Honorable Daniel T. McNeill 25A East Wing PO Box 202133 Harrisburg, PA 17120-2133 (717) 772-9902</p> <p><u>District Office</u> 1080 Schadt Avenue Whitehall, PA 18052 (610) 266-1273</p>	
State Representative (R-134)	<p><u>State Office</u> Honorable Ryan E. Mackenzie 404 Irvis Office PO Box 202134 Harrisburg, PA 17120-2134 (717) 787-1000</p> <p><u>District Office</u> 1245 Chestnut Street Unit 5 Emmaus, PA 18049-1919 (610) 965-9933</p>	

PennEast Pipeline Project Exhibit D		
State and Federal Officials, Local Officials and Other Interested Parties		
Affiliation/Organization	Contact (Name, Address, Phone)	Contact
State Representative (D-135)	<p><u>State Office</u> Honorable Steve Samuelson 34 East Wing PO Box 202135 Harrisburg, PA 17120-2135 (717) 705-1881</p> <p><u>District Office</u> 104 East Broad Street Bethlehem, PA 18018 (610) 867-3890</p>	Introductory Meeting 6/26/14
State Representative (D-136)	<p><u>State Office</u> Honorable Robert Freeman 207 Irvis Office Building PO Box 202136 Harrisburg, PA 17120-2136 (717) 783-3815</p> <p><u>District Office</u> 215 Northampton Street Easton, PA 18042 (610) 253-5543</p>	Introductory Meeting 6/26/14
State Representative (R-137)	<p><u>State Office</u> Honorable Joe Emrick 160B East Wing PO Box 202137 Harrisburg, PA 17120-2137 (717) 260-6159</p> <p><u>District Office</u> Hon. Joe Emrick 5 Mt. Bethel Plaza Mt. Bethel, PA 18343 (570) 897-0401</p>	
State Representative (R-138)	<p><u>State Office</u> Honorable Marcia M. Hahn 402 A Irvis Office Building P O Box 202138 Harrisburg, PA 17120-2138 (717) 783-8573</p> <p><u>District Office</u> 354 West Moorestown Road Nazareth, PA 18064 (610) 746-2100</p>	
State Representative (R-143)	<p><u>State Office</u> Hon. Marguerite Quinn 1032 North Easton Road Doylestown, PA 18902-1055 (215) 489-2126</p> <p><u>District Office</u> 159A East Wing PO Box 202143 Harrisburg, PA 17120-2143 (717) 672-1413 mquinn@pahousegop.pa</p>	Introductory Meetings 6/17/14, 8/7/14

PennEast Pipeline Project Exhibit D		
State and Federal Officials, Local Officials and Other Interested Parties		
Affiliation/Organization	Contact (Name, Address, Phone)	Contact
State Representative (R-183)	<u>State Office</u> Honorable Julie Harhart 313 Main Capitol Building PO Box 202183 Harrisburg, PA 17120-2183 (717) 772-5398 <u>District Office</u> 2030 Center Street Northampton, PA 18067 (610) 502-2701	
State Representative (R-187)	<u>State Office</u> Honorable Gary Day 163B East Wing PO Box 202187 Harrisburg, PA 17120-2187 (717) 787-3017 <u>District Office</u> Northwest Centre Suite 302 6299 State Route 309 New Tripoli, PA 18066 (610) 760-7082	
Pennsylvania Public Utility Commission	Mr. Robert F. Powelson Chairman, Pennsylvania Public Utility Commission Pennsylvania Public Utility Commission Commonwealth Keystone Building 3rd Floor, Room N-304 Harrisburg , PA 17105-3265	
	Mr. John F. Coleman Vice Chairman Pennsylvania Public Utility Commission Commonwealth Keystone Building 3rd Floor, Room N-306 Harrisburg , PA 17105-3265	
	Ms. Gladys M. Brown Commissioner Pennsylvania Public Utility Commission Commonwealth Keystone Building 3rd Floor, Room N-305 Harrisburg , PA 17105-3265	
	Ms. Pamela A. Witmer Commissioner Pennsylvania Public Utility Commission Commonwealth Keystone Building 3rd Floor, Room N-307 Harrisburg , PA 17105-3265	
	Mr. James H. Cawley Commissioner Pennsylvania Public Utility Commission Commonwealth Keystone Building 3rd Floor, Room N-308 Harrisburg , PA 17105-3265	
	Mr. Jan H. Freeman Executive Director Pennsylvania Public Utility Commission Commonwealth Keystone Building 3rd Floor, Room N-309 Harrisburg , PA 17105-3265	

PennEast Pipeline Project Exhibit D		
State and Federal Officials, Local Officials and Other Interested Parties		
Affiliation/Organization	Contact (Name, Address, Phone)	Contact
Federal Energy Regulatory Commission	Jette Gebhart Senior Policy Advisor Federal Energy Regulatory Commission; Chairman Lafleur's Office 888 First Street, NE Washington DC 20426	Introductory Meeting 9/17/14
Federal Energy Regulatory Commission	Commissioner Norman Bay Federal Energy Regulatory Commission 888 First Street, NE Washington DC 20426	Introductory Meeting 9/17/14
Federal Energy Regulatory Commission	Commissioner Tony Clark Federal Energy Regulatory Commission 888 First Street, NE Washington DC 20426	Introductory Meeting 9/17/14
Federal Energy Regulatory Commission	Commissioner Philip Moeller Federal Energy Regulatory Commission 888 First Street, NE Washington DC 20426	Introductory Meeting 9/17/14
Pennsylvania County Officials		
Luzerne County Administration	Mr. Robert Lawton Manager, Luzerne County 325 Smiths Pond Road Shavertown, PA 18708 (570) 825-1635 County.Manager@luzernecounty.org	
Luzerne County Council	Mr. Rick Morelli Chair, Luzerne County Council 325 Smiths Pond Road Shavertown, PA 18708 (570) 825-1634 rmorelli@luzernecounty.org	
	Mr. Edward Brominski Vice Chair, Luzerne County Council 325 Smiths Pond Road Shavertown, PA 18708 (570) 825-1634 Email: eabrominski@luzernecounty.org	
	Mr. Jim Bobeck 325 Smiths Pond Road Shavertown, PA 18708 (570) 825-1634 jbobeck@luzernecounty.org	
	Ms. Kathy Dobash 325 Smiths Pond Road Shavertown, PA 18708 (570) 825-1634 kdobash@luzernecounty.org	
	Mr. Harry Haas 325 Smiths Pond Road Shavertown, PA 18708 (570) 825-1634 hhaas@luzernecounty.org	
	Ms. Linda McClousky Houck 325 Smiths Pond Road Shavertown, PA 18708 (570) 825-1634 lmhouck@luzernecounty.org	

PennEast Pipeline Project Exhibit D		
State and Federal Officials, Local Officials and Other Interested Parties		
Affiliation/Organization	Contact (Name, Address, Phone)	Contact
	Mr. Tim McGinley 325 Smiths Pond Road Shavertown, PA 18708 (570) 825-1634 tmcginley@luzernecounty.org	
	Ms. Eileen M. Sorokas 325 Smiths Pond Road Shavertown, PA 18708 (570) 825-1634 Eileen.sorokas@luzernecounty.org	
	Mr. Stephen A. Urban 325 Smiths Pond Road Shavertown, PA 18708 (570) 825-1634 saurbab@luzernecounty.org	
	Mr. Rick Williams 325 Smiths Pond Road Shavertown, PA 18708 (570) 825-1634 rwilliams@luzernecounty.org	
Bucks County Administration	Ms. Diane M. Ellis-Marseglia Bucks County Commissioner 55 East Court Street Doylestown, PA 18901 (215) 348-6425 CommEllisMarseglia@co.bucks.pa.us	
	Mr. Robert G. Loughery Bucks County Commissioner 55 East Court Street Doylestown, PA 18901 (215) 348-6424 comm.loughery@co.bucks.pa.us	
	Mr. Charles H. Martin Bucks County Commissioner 55 East Court Street Doylestown, PA 18901 (215) 348-6426 chmartin@co.bucks.pa.us	
Carbon County Administration	Mr. Tom J. Gerhard Carbon County Commissioner P.O. box 129 Jim Thorpe, PA, 18229 (570) 325-3611 cccommis@ptd.net	
	Mr. Wayne E. Nothstein Carbon County Commissioner P.O. box 129 Jim Thorpe, PA, 18229 (570) 325-3611 cccommis@ptd.net	
	Mr. William J. O'Gurek Carbon County Commissioner P.O. box 129 Jim Thorpe, PA, 18229 (570) 325-3611 cccommis@ptd.net	

PennEast Pipeline Project Exhibit D		
State and Federal Officials, Local Officials and Other Interested Parties		
Affiliation/Organization	Contact (Name, Address, Phone)	Contact
Northampton County Administration	Mr. John Brown Northampton County Executive 669 Washington Street Easton, PA 18042 (610) 559-3191	Introductory Meeting 7/23/14
	Mr. Philip D. Lauer, Esq. Council Solicitor 669 Washington Street Easton, PA 18042 (610) 559-3195	
Northampton County Council	Mr. John Cusick President, Northampton County Council 669 Washington Street Easton, PA 18042 (610) 559-3195	
	Glenn A. Geissinger Vice President, Northampton County Council 669 Washington Street Easton, PA 18042 (610) 559-3195	
	Ms. Margaret Ferraro Northampton County Council 669 Washington Street Easton, PA 18042 (610) 559-3195	
Pennsylvania City and Township Officials		
Wyoming Borough Administration	Mr. Robert Boyer Mayor, Executive 277 Wyoming Avenue Wyoming, PA 18644 (570) 693-0291	
	Ms. Tamra Smith Manager, Wyoming Borough 277 Wyoming Avenue Wyoming, PA 18644 (570) 693-0291 info@wyomingpa.org	
Wyoming Borough Council	Mr. Stephen Nalewajko President, Wyoming Borough Council 277 Wyoming Avenue Wyoming, PA 18644 (570) 693-0291	
	Mr. Michael Baloga Member, Wyoming Borough Council 277 Wyoming Avenue Wyoming, PA 18644 (570) 693-0291	
	Mr. Michael Flynn Council Member, Wyoming Borough Council 277 Wyoming Avenue Wyoming, PA 18644 (570) 693-0291	
	Ms. Diane Smiles Member, Wyoming Borough Council 277 Wyoming Avenue Wyoming, PA 18644 (570) 693-0291	

PennEast Pipeline Project Exhibit D		
State and Federal Officials, Local Officials and Other Interested Parties		
Affiliation/Organization	Contact (Name, Address, Phone)	Contact
	Mr. William Starr Member, Wyoming Borough Council 277 Wyoming Avenue Wyoming, PA 18644 (570) 693-0291	
	Mr. Frank Yurek Member, Wyoming Borough Council 277 Wyoming Avenue Wyoming, PA 18644 (570) 693-0291	
West Wyoming Borough Administration	Mr. Joseph Herbert Mayor 464 West 8th Street West Wyoming, PA 18644 (570) 693-3449 jherbert@westwyoming.org	
West Wyoming Borough Council	Ms. Mary Ann Skok Chairperson, West Wyoming Borough Council 464 West 8th Street West Wyoming, PA 18644 mskok@westwyoming.org	
	Mr. Gary Stavish Vice Chairperson, West Wyoming Borough Council 464 West 8th Street West Wyoming, PA 18644 (570) 693-1558	
Bear Creek Township Administration	William E. Vinsko Jr., Esq. Solicitor- Board of Supervisors/ Planning Board 253 South Franklin Street Bear Creek Township, PA 18702 (570) 822-2260	
	Mr. Gary M. Zingaretti President, Chairman 1598 Bald Mountain Road Bear Creek Township, PA 18702 (570) 822-2260	
	Mr. Joseph Masi Vice Chairman 1228 Laurel Run Road Bear Creek Township, PA (570) 822-2260	
Bear Creek Township Board	Mr. Jeffery Popple Board Member/Supervisor 51 Sandspring Road PA 18702 (570) 822-2260	
	Ms. Ruth Ann Koval Board Member 999 Thornhurst Road Bear Creek Township, PA 18702 (570) 822-2260	
	Mr. Jim Smith Board Member/Roadmaster 1560 Bear Creek Blvd. Bear Creek Township, PA 18702 (570) 822-2260	

PennEast Pipeline Project Exhibit D		
State and Federal Officials, Local Officials and Other Interested Parties		
Affiliation/Organization	Contact (Name, Address, Phone)	Contact
Bethlehem Township Administration	Melisa Shafer 4225 Easton Ave Bethlehem PA 18020 (610) 814-6405	Introductory Meeting 7/23/14
Dallas Township Administration	Frank E. Wagner President, Chairman, Board of Supervisors P.O. Box 518 Dallas, PA 18612 (570) 674-2007	
	Elizabeth Martin Vice Chair, Board of Supervisors P.O. Box 518 Dallas, PA 18612 (570) 674-2007	
	Mr. William Grant Supervisor P.O. Box 518 Dallas, PA 18612 (570) 675-2583	
Durham Township Administration	Joseph M. Kulick Township Manager/Secretary 215 Old Furnace Road, PO Box 4, Durham, Pa 18039 (610)346-8911	Introductory Meeting 8/7/14
	Ed Child Zoning Officer 215 Old Furnace Road, PO Box 4, Durham, Pa 18039 (610)346-9211	Introductory Meeting 8/7/14
Jenkins Township Administration	Mr. Robert Jones Township Manager 46 ½ Main Street Inkerman, PA 18640 (570) 654-3315	Introductory Meeting 8/19/14
	Stanley E. Rovinsky President, Chairman, Roadmaster, Planning Commission 46 ½ Main Street Inkerman PA 18640 (570) 654-3315	
	Joseph T. Zelonis Vice Chairman Supervisor 46 ½ Main Street Inkerman PA 18640 (570) 654-3315	
	Mr. Robert T. Linskey Secretary, Treasurer, Supervisor 46 ½ Main Street Inkerman PA 18640 (570) 654-3315	
Lower Saucon Township Administration	Jack Cahalan Lower Saucon Township Manager 3700 Old Philadelphia Pike Bethlehem, PA 18015 (610) 865-3291	Introductory Meeting 7/23/14

PennEast Pipeline Project Exhibit D		
State and Federal Officials, Local Officials and Other Interested Parties		
Affiliation/Organization	Contact (Name, Address, Phone)	Contact
Moore Township Administration	David Thrasher President, Public Works Director, Roadmaster 2491 Community Dr. Bath, PA 18014 (610)759-9449	Introductory Meeting 7/25/14
	Richard Gable Secretary, Treasurer 2491 Community Dr. Bath, PA 18014 (610)759-9449	Introductory Meeting 7/25/14
	Jason Harhart Zoning Officer 2491 Community Dr. Bath, PA 18014 (610)759-9449	Introductory Meeting 7/25/14
	Daniel Piorkowski Vice-Chair of Board of Supervisors 2491 Community Dr. Bath, PA 18014 (610)759-9449	Introductory Meeting 7/25/14
Penn Forest Township Administration	Warren Reiner President, Board of Supervisors 2010 State Route 903 Jim Thorpe, PA 18229 (570)325-2768	Introductory Meeting 7/25/14
Riegelsville Borough Administration	Mayor Greg Stokes 615 Easton Road PO Box 551 Riegelsville, PA 18077 (610)749-2726	Introductory Meeting 9/4/14
	Sherry Masteller Secretary 615 Easton Road PO Box 551 Riegelsville, PA 18077 (610)749-2726	Introductory Meeting 9/4/14
	Tom Stinnett Council President 615 Easton Road PO Box 551 Riegelsville, PA 18077 (610)749-2726	Introductory Meeting 9/4/14
	Ed Bartosiewicz Council Member 615 Easton Road PO Box 551 Riegelsville, PA 18077 (610)749-2726	Introductory Meeting 9/4/14
Williams Township Administration	Jen Smethers Township Manager 655 Cider Press Road Easton, PA 18042 (610) 258-6088	Introductory Meeting 7/23/14
New Jersey Federal Officials		

PennEast Pipeline Project Exhibit D		
State and Federal Officials, Local Officials and Other Interested Parties		
Affiliation/Organization	Contact (Name, Address, Phone)	Contact
U.S. House of Representatives (R-7)	<p>Congressman Leonard Lance</p> <p><u>Washington D.C. Office</u> 133 Cannon House Office Building Washington, D.C., 20515 (202) 225-5361</p> <p><u>District Office</u> 361 Route 31 Unit 1400 Flemington, NJ 08822 (202) 225-6572</p>	Introductory E-mail 9/29/14
U.S. House of Representatives (R-4)	<p>Congressman Christopher Smith</p> <p><u>Washington, DC Office</u> 2373 Rayburn House Office Building Washington, D.C. 20515 (202) 225-3765</p> <p><u>Monmouth County Constituent Services Center</u> 112 Village Center Drive, Second Floor Raintree Shopping Center Freehold, NJ 07728 (732) 780-3035</p>	
U.S. House of Representatives (D-12)	<p>Congressman Rush Holt</p> <p><u>Washington, D.C. Office</u> 1214 Longworth HOB Washington DC 20515 (202) 225-5801</p> <p>New Jersey District Office 50 Washington Rd. West Windsor, NJ 08550 (609) 750-9365</p>	
U.S. Senate (D-18)	<p>Senator Cory A. Booker</p> <p><u>Washington, DC Office</u> 141 Hart Senate Office Building Washington DC 20510 (202) 224-3224</p>	Introductory Meeting
State Director/Chief of Staff	<p>Mr. Modia Butler</p> <p>Office of U.S. Senator Cory Booker 141 Hart Senate Office Building Washington DC 20510 (202) 224-3224 modia.butler@mail.house.gov</p>	Introductory Meeting 7/29/14

PennEast Pipeline Project Exhibit D		
State and Federal Officials, Local Officials and Other Interested Parties		
Affiliation/Organization	Contact (Name, Address, Phone)	Contact
U.S. Senate (D-13)	Senator Robert Menendez 528 Hart Senate Office Building Washington DC 20510 (202) 224-4744	
State Director/Press Secretary	Mr. Paul Brubaker Office of U.S. Senator Robert Menendez 528 Hart Senate Office Building Washington DC 20510 (202) 224-4744 Paul.Brubaker@mail.house.gov	Introductory Meeting 7/29/14
U.S. Congress	Congressman Frank Lobiondo <u>Washington D.C. Office</u> 2427 Rayburn House Office Building Washington D.C., 20515 (202) 225-6572 frank.lobiondo@mail.house.gov	
U.S. Congress	Congressman Jon Runyan <u>Washington D.C. Office</u> 1239 Longworth House Office Building Washington D.C., 20515 (202) 225-4765 jon.runyan@mail.house.gov	
U.S. Congress	Congressman Scott Garrett <u>Washington D.C. Office</u> 2232 Rayburn House Office Building Washington D.C., 20515 (202) 225-4465 scott.garrett@mail.house.gov	
U.S. Congress	Congressman Frank Pallone <u>Washington D.C. Office</u> 237 Cannon House Office Building Washington D.C., 20515 (202) 225-4671 frank.pallone@mail.house.gov	
U.S. Congress	Congressman Albio Sires <u>Washington D.C. Office</u> 2342 Rayburn House Office Building Washington D.C., 20515 (202) 225-7919 albio.sires@mail.house.gov	

PennEast Pipeline Project Exhibit D		
State and Federal Officials, Local Officials and Other Interested Parties		
Affiliation/Organization	Contact (Name, Address, Phone)	Contact
U.S. Congress	Congressman William Pascrell <u>Washington D.C. Office</u> 2370 Rayburn House Office Building Washington D.C., 20515 (202) 225-5751 bill.pascrell@mail.house.gov	
U.S. Congress	Congressman Donald Payne <u>Washington D.C. Office</u> 103 Cannon House Office Building Washington D.C., 20515 (202) 225-3436 donald.payne@mail.house.gov	
U.S. Congress	Congressman Rodney Frelinghuysen <u>Washington D.C. Office</u> 2306 Rayburn House Office Building Washington D.C., 20515 (202) 225-5034 rodney.frelinghuysen@mail.house.gov	
New Jersey State Officials		
Governor (R)	Governor Chris Christie Office of the Governor PO Box 001 Trenton, NJ 08625 (609) 292-6000	Introductory Meeting 7/21/14
State Senator (D-15)	Senator Shirley K. Turner 1230 Parkway Ave. Suite 103 Ewing Twp., NJ 08628 (609) 323-7239	
State Senator (R-16)	Senator Christopher Bateman 36 East Main St. Somerville, NJ 08876 (908) 526-3600	
State Senator (R-23)	Senator Michael J. Doherty 127 Belvidere Ave., 2nd Floor Washington, NJ 07882 (908) 835-0552	Introductory Meeting 9/23/14
State Assemblyman (D-15)	Honorable Reed Gusciora 144 W. State St. Trenton, NJ 08608 (609) 292-0500	
State Assemblywoman (D-15)	Honorable Bonnie Watson Coleman 144 W. State St. Trenton, NJ 08608 (609) 292-0500	
State Assemblyman (R-16)	Honorable Jack M. Ciattarelli 50 Division St., Ste. 200 Somerville, NJ 08876 (908) 450-7064	Introductory Meeting 9/15/14

PennEast Pipeline Project Exhibit D		
State and Federal Officials, Local Officials and Other Interested Parties		
Affiliation/Organization	Contact (Name, Address, Phone)	Contact
State Assemblywoman (R-16)	Honorable Donna M. Simon 57 Main St. Flemington, NJ 08822 (908) 968-3304	Introductory Meeting 9/8/14, 9/16/14
State Assemblyman (R-23)	Honorable John Dimaio 245 Route 22, Suite 208 Bridgewater, NJ 08807 (908) 722-1365	Introductory Meeting 9/5/14
State Assemblyman (R-23)	Honorable Erik Peterson 178 Center St., Suite 2B Clinton, NJ 08809 (908) 238-0251	Introductory Meeting 8/7/14, 9/23/14
State of New Jersey Board of Public Utilities	Dianne Solomon President 44 S. Clinton Avenue Trenton, NJ 08625 (609) 633-9803	
State of New Jersey Board of Public Utilities	Jerome May, Director 44 S. Clinton Avenue Trenton, NJ 08625 (609) 292-2453	
New Jersey County Officials		
Hunterdon County Administration	Mr. George W. Wagner Interim County Administrator Main Street County Complex 71 Main Street, Building #1 PO Box 2900 Flemington, NJ 08822-2900 (908) 788-1104 gwagner@co.hunterdon.nj.us	
Republican Party of Hunterdon County	Honorable Patrick Torpey Republican County Chair 71 Main Street Flemington, NJ 08822-2900 (908) 782-6200 info@hcrepublicans.org	Introductory Meeting 7/28/14
Democratic Party of Hunterdon County	Honorable Mike Flynn Democratic County Chair P.O. BOX 473 Flemington, NJ 08822 (908) 782-3388 mflynn@hcdems.com	
	Ms. Arlene Quinones Perez – Chair P.O. BOX 473 Flemington, NJ 08822 (908) 782-3388 arleneqperez@hotmail.com	Introductory Meeting 8/6/14
Hunterdon County Board of Chosen Freeholders	Mr. J. Matthew Holt Director, Board of Chosen Freeholders Main Street County Complex Building #1, 71 Main Street PO Box 2900 Flemington, New Jersey 08822-2900 (908) 788-1102 mholt@co.hunterdon.nj.us	

PennEast Pipeline Project Exhibit D		
State and Federal Officials, Local Officials and Other Interested Parties		
Affiliation/Organization	Contact (Name, Address, Phone)	Contact
	Mr. John King Director, Board of Chosen Freeholders Main Street County Complex Building #1, 71 Main Street PO Box 2900 Flemington, New Jersey 08822-2900 (908) 788-1102 jking@co.hunterdon.nj.us	Introductory Meeting 8/6/14
	Ms. Suzanne Lagay Director, Board of Chosen Freeholders Main Street County Complex Building #1, 71 Main Street PO Box 2900 Flemington, New Jersey 08822-2900 (908) 788-1102 slagay@co.hunterdon.nj.us	Introductory Meeting 8/6/14
	Mr. John E. Lanza Board of Chosen Freeholders Main Street County Complex Building #1, 71 Main Street PO Box 2900 Flemington, New Jersey 08822-2900 (908) 788-1102 jlanza@co.hunterdon.nj.us	
	Mr. Robert G. Walton Board of Chosen Freeholders Main Street County Complex Building #1, 71 Main Street PO Box 2900 Flemington, New Jersey 08822-2900 (908) 788-1102 rwalton@co.hunterdon.nj.us	Introductory Meeting 7/28/14
Mercer County	Mr. Brian M. Hughes County Executive 640 South Broad Street P.O. Box 8068 Trenton, NJ 08650-0068 (609) 989-6518	Introductory Meeting 8/7/14
	Kelvin Ganges - Chief of Staff Mercer County McDade Administration Building 640 South Broad Street Trenton, NJ 08611 (609) 989-6516	Introductory Meeting 8/7/14
	Andy Mair - County Administrator Mercer County McDade Administration Building 640 South Broad Street Trenton, NJ 08611 (609) 989-6502	
Democratic Party of Mercer County	Honorable Elizabeth Muoio 123 Voorhees Ave Pennington, NJ 08534-2738 liz.muio@gmail.com	
Republican Party of Mercer County	Honorable Lisa Richford 3635 Quakerbridge Rd, Suite 1 Hamilton, NJ 08619 (609) 849- 8683 chair@mercergop.com	

PennEast Pipeline Project Exhibit D		
State and Federal Officials, Local Officials and Other Interested Parties		
Affiliation/Organization	Contact (Name, Address, Phone)	Contact
Mercer County Board of Chosen Freeholders	Andrew Koontz Chair, Board of Chosen Freeholders 640 S. Broad Street CAB 218 Trenton, NJ 08650 (609) 989-6627 akoontz@mercercounty.org	Meeting 10/3/14
	Samuel T. Frisby Vice Chair, Board of Chosen Freeholders McDade Administration Building, CAB 216 640 S. Broad Street PO Box 8068 Trenton, NJ 08650 (609) 989-6557 sfrisby@mercercounty.org	
	Amy M. Cannon Board of Chosen Freeholders 640 S. Broad Street CAB 209 Trenton, NJ 08650 (609) 989-6560 acannon@mercercounty.org	
	Anthony P. Carabelli Board of Chosen Freeholders 640 S. Broad Street CAB 220 Trenton, NJ 08650 (609) 989-6625 acarabelli@mercercounty.org	
	Mr. John A. Cimino Board of Chosen Freeholders 640 S. Broad Street CAB 311 Trenton, NJ 08650 (609) 989-6961 jcmimo@mercercounty.org	
	Mr. Pasquale Colavita Jr. Board of Chosen Freeholders 640 S. Broad Street CAB 220 Trenton, NJ 08650 (609) 989-6980 pcolavita@mercercounty.org	
	Lucylle R. S. Walter Board of Chosen Freeholders 640 S. Broad Street CAB 311 Trenton, NJ 08650 (609) 989-6659 lwalter@mercercounty.org	
New Jersey City and Township Officials		
Alexandria Township Administration	Honorable Paul Abraham Mayor, Alexandria Township 782 Frenchtown Road Milford, NJ 08848 (908) 996-2002 abraham.alextp@gmail.com	

PennEast Pipeline Project Exhibit D		
State and Federal Officials, Local Officials and Other Interested Parties		
Affiliation/Organization	Contact (Name, Address, Phone)	Contact
	Honorable Harry Swift Deputy Mayor, Alexandria Township 782 Frenchtown Road Milford, NJ 08848 (908) 996-6196	
	Honorable Curtis Schick Committeeman, Alexandria Township 782 Frenchtown Road Milford, NJ 08848 (908) 996-2855	
	Ms. Michele Bobrowski Township Clerk, Alexandria Township 782 Frenchtown Road Milford, NJ 08848 (908) 996-7071 Ext. 10	
Frenchtown Borough Administration	Honorable Warren E. Cooper Mayor, Frenchtown Borough 29 Second Street Frenchtown, NJ 08825 (908) 996-4524 wcooper@frenchtownborough.com	Introductory Meeting 8/11/14
Kingwood Township Administration	Honorable Phillip Lubitz Mayor, Kingwood Township 599 Oak Grove Road Route 519 Frenchtown, NJ 08825 (908) 996-4276 plubitz@kingwoodtownship.com	Introductory Meeting 8/7/14
	Honorable Richard Dodds Deputy Mayor, Kingwood Township 599 Oak Grove Road Route 519 Frenchtown, NJ 08825 (908) 996-7229 rdodds@kingwoodtownship.com	
	Ms. Diana Haywood Committee Member, Kingwood Township 599 Oak Grove Road Route 519 Frenchtown, NJ 08825 (908) 996-7709 dhaywood@kingwoodtownship.com	
	Ms. Mary MacConnell Township Clerk, Kingwood Township 599 Oak Grove Road Route 519 Frenchtown, NJ 08825 (908) 996-4276 ext. 221 mmacconnell@kingwoodtownship.com	
Stockton Borough Administration	Honorable Stephen Giocondo Mayor, Stockton Borough 2 South Main Street Stockton, NJ 08559 (609) 397-0070	
	Honorable Neal Esposito Deputy Mayor, Stockton Borough 2 South Main Street Stockton, NJ 08559 (609) 397-0070	

PennEast Pipeline Project Exhibit D		
State and Federal Officials, Local Officials and Other Interested Parties		
Affiliation/Organization	Contact (Name, Address, Phone)	Contact
	Honorable Aaron Lipsen Councilman, Stockton Borough 2 South Main Street Stockton, NJ 08559 (609) 397-0070	
	Honorable Nic Messina Councilman, Stockton Borough 2 South Main Street Stockton, NJ 08559 (609) 397-0070	
	Honorable Timothy Nemeth Councilman, Stockton Borough 2 South Main Street Stockton, NJ 08559 (609) 397-0070	
	Honorable Kathryn Steffanelli Councilwoman, Stockton Borough 2 South Main Street Stockton, NJ 08559 (609) 397-0070	
	Honorable Donald Vandegrift Councilman, Stockton Borough 2 South Main Street Stockton, NJ 08559 (609) 397-0070	
	Ms. Michele Hovan Township Clerk, Stockton Borough 2 South Main Street Stockton, NJ 08559 (609) 397-0070 stocktonclerk@aol.com	
West Amwell Township Administration	Honorable George Fisher Mayor, West Amwell Township 150 Rocktown Lambertville Road Lambertville, NJ 08530 (609) 397-2054 ext. 10	
	Honorable Zach Rich Deputy Mayor, West Amwell Township 150 Rocktown Lambertville Road Lambertville, NJ 08530 (609) 397-2054 ext. 10	Introductory Meeting 7/23/14
	Mr. John Dale Committeeman, West Amwell Township 150 Rocktown Lambertville Road Lambertville, NJ 08530 (609) 397-2054 ext. 10	
	Ms. Lora L. Olsen Municipal Clerk, West Amwell Township 150 Rocktown Lambertville Road Lambertville, NJ 08530 (609) 397-2054 ext. 10 clerk@westamwelltwp.org	
Holland Township Administration	Honorable Anthony Roselle Mayor, Holland Township 14 Phillips Road Milford, NJ 08848 (908) 995-9344 a.roselle@hollandtownship.org	Introductory Meeting 8/6/14; Public Meeting 10/1/14

PennEast Pipeline Project Exhibit D		
State and Federal Officials, Local Officials and Other Interested Parties		
Affiliation/Organization	Contact (Name, Address, Phone)	Contact
	Mr. Dan Bush Deputy Mayor, Holland Township 408 Riegelsville Road Milford, NJ 08848 (908) 399-4213 (mobile) d.bush@hollandtownship.org	Public Meeting 10/1/14
	Ms. Catherine M. Miller Municipal Clerk & Register Holland Township Town Hall 61 Church Road Milford, NJ 08848 (908) 995-4847	Public Meeting 10/1/14
Holland Township Committee	Mr. Kenneth Vogel 36 Bellis Road Milford, NJ 08848 (908) 310-5298 (mobile) k.vogel@hollandtownship.org	Public Meeting 10/1/14
	Mr. Thomas Scheibener 13 Whaley Street Milford, NJ 08848 (908) 310-5721 t.scheibener@hollandtownship.org	Public Meeting 10/1/14
	Mr. Ray Krov 16 WoodsEdge Road Milford, NJ 08848 (908) 625-4350 (mobile) r.krov@hollandtownship.org	Public Meeting 10/1/14
Holland Township Environmental Commission	Mr. Michael Keady Chairperson, Holland Environmental Commission Holland Township Town Hall 61 Church Road Milford, NJ 08848	
Pennington Borough Administration	Honorable Anthony Persichilli Mayor of Pennington 30 North Main Street Pennington, NJ 08534-0095 (609) 737-0276 apersichilli@penningtonboro.org	
Pennington Borough Council	Mr. Edwin Tucker President, Pennington Council 30 North Main Street Pennington, NJ 08534-0095 (609) 737-0276 etucker@penningtonboro.org	
	Mr. Glen Griffiths Member, Pennington Council 30 North Main Street Pennington, NJ 08534-0095 (609) 737-0276 ggriffiths@penningtonboro.org	
	Mr. Charles Marciante Member, Pennington Council 30 North Main Street Pennington, NY 08354-0095 (609) 737-0276 Cmarciante@penningtonboro.org	

PennEast Pipeline Project Exhibit D		
State and Federal Officials, Local Officials and Other Interested Parties		
Affiliation/Organization	Contact (Name, Address, Phone)	Contact
	Mr. Joseph Lawver Member, Pennington Council 30 North Main Street Pennington, NJ 08534-0095 (609) 737-0276 jlawver@penningtonboro.org	
	Mr. James Davy Member, Pennington Council 30 North Main Street Pennington, NJ 08534-0095 (609) 737-0276 jdavy@penningtonboro.org	
	Ms. Deborah Gnatt Member, Pennington Council 30 North Main Street Pennington, NJ 08534-0095 (609) 737-0276 dgnatt@penningtonboro.org	
Pennington Environmental Commission	Mr. John Jackson Chair, Pennington Environmental Commission 30 North Main Street Pennington, NJ 08534-0095 (609) 737-0276	
Hopewell Township Administration	Honorable Vanessa Sandom Mayor, Hopewell Township 201 Washington Crossing-Pennington Road Titusville, NJ 08560 (609) 737-0605 vsandom@hopewelltp.org	Introductory Meeting 9/23/14
Hopewell Borough Administration	Honorable Paul Anzano Mayor, Hopewell 88 East Broad Street Hopewell, New Jersey 08525 (609) 466-2636 panzano@rcn.com	Public Meeting 9/23/14
	Mr. Paul Pogorzelski Administrator/Engineer 201 Washington Crossing-Pennington Road Titusville, NJ 08560 (609) 737-0605 ext 664 paulpogo@hopewelltp.org	Introductory Meeting 9/5/14; Public Meeting 9/23/14
Hopewell Borough Council	Mr. C. Schuyler Morehouse Member, Hopewell Borough Council 88 East Broad Street Hopewell, New Jersey 08525 (609) 466-2636 sky@moreengineering.com	Public Meeting 9/23/14
	Mr. Chris Fossel Member, Hopewell Borough Council 88 East Broad Street Hopewell, New Jersey 08525 (609) 466-2636 cmfossel@gmail.com	Public Meeting 9/23/14

PennEast Pipeline Project Exhibit D		
State and Federal Officials, Local Officials and Other Interested Parties		
Affiliation/Organization	Contact (Name, Address, Phone)	Contact
	Ms. Deb Lehman Member, Hopewell Borough Council 88 East Broad Street Hopewell, New Jersey 08525 (609) 466-2636 debrajlehmanesq@gmail.com	Public Meeting 9/23/14
	Ms. Roxanne Klett Member, Hopewell Borough Council 88 East Broad Street Hopewell, New Jersey 08525 (609) 466-2636 roxanneklett@verizon.com	Public Meeting 9/23/14
	Mr. Robert Lewis Member, Hopewell Borough Council 88 East Broad Street Hopewell, New Jersey 08525 (609) 466-2636 robert@lewisnorth.com	Introductory Meeting
	Mr. David Mackie Member, Hopewell Borough Council 88 East Broad Street Hopewell, New Jersey 08525 (609) 466-2636 david.mackie@amec.com	Introductory Meeting
Delaware Township Administration	Honorable Kenneth J. Novak Mayor, Delaware Township 570 Rosemont-Ringoes Road PO Box 500 Sergeantsville, NJ 08557 (732) 522-2471	Introductory Meeting 7/28/14; Public Meeting 9/29/14
	Mr. Roger Locandro Deputy Mayor, Delaware Township 570 Rosemont-Ringoes Road PO Box 500 Sergeantsville, NJ 08557 (609) 397-3944	Introductory Meeting 7/28/14; Public Meeting 9/23/14
	Ms. Judith A. Allen Township Clerk, Delaware Township PO Box 500 570 Rosemont-Ringoes Road Sergeantsville, NJ 08557 (609) 397-3240 Ext. 205 jallen@delawaretpnj.org	Introductory Meeting 7/28/14; Public Meeting 9/29/14
Delaware Township Committee	Ms. Susan D. Lockwood Member, Delaware Township Committee 570 Rosemont-Ringoes Road PO Box 500 Sergeantsville, NJ 08557 (609) 397-4265	Public Meeting 9/29/14
	Ms. Kristin McCarthy Member, Delaware Township Committee 570 Rosemont-Ringoes Road PO Box 500 Sergeantsville, NJ 08557 (609) 397-1392	Public Meeting 9/29/14

PennEast Pipeline Project Exhibit D		
State and Federal Officials, Local Officials and Other Interested Parties		
Affiliation/Organization	Contact (Name, Address, Phone)	Contact
	Mr. Joseph Vocke Member, Delaware Township Committee 570 Rosemont-Ringoes Road PO Box 500 Sergeantsville, NJ 08557 (609)658-7452	Public Meeting 9/29/14
Emergency Responders		
Fire and Emergency Management	Mr. Jerald Hoffman Chief, Frenchtown Union Fire Company No. 1, Station 11 Second Street Frenchtown, NJ 08825 (908) 996-4423	
	Mr. Steve Underhill Chief, Holland Township Volunteer Fire Company, Station 15 971 Milford - Warren Glen Road Milford, NJ 08848 (908) 995-2220	
	Mr. Paul Steffanelli Chief, Stockton Fire Company, Station 23 9 Mill Street PO Box 100 Stockton, NJ 08559 (609) 397-2144	
	Mr. John Phillips Chief, Milford Fire Company, Station 92 21 Water Street PO Box 25 Milford, NJ 08848 (908) 996-4087	
	Mr. Tom Anderson Chief, Hopewell Fire Department, Station 52 4-6 Columbia Avenue Hopewell New Jersey 08525 (609) 466-0060	
	Pennington Fire Company P.O. Box 141 Pennington, N.J 08534 (609) 737-9615	
	Mr. Brayden Fahey Hunterdon County Emergency Manager 201 Cherryville Road PO Box 2900 Flemington, NJ 08822 T: (908) 788-1196	
	Dallas Borough Fire Department PO Box 176 180 E. Center Hill Road Dallas, PA 18612	
	West Wyoming Borough Fire Department Volunteer Co. #1 Shoemaker Avenue West Wyoming, PA 18644	
	West Wyoming Borough Fire Department Volunteer Co. #2 Stites Street West Wyoming, PA 18644	

PennEast Pipeline Project Exhibit D		
State and Federal Officials, Local Officials and Other Interested Parties		
Affiliation/Organization	Contact (Name, Address, Phone)	Contact
	Pittston Township Fire Department Bryden Street Pittston Township, PA 18640 (570) 655-2530	
	Forty Fort Borough Police and Fire Departments 1271 Wyoming Avenue Forty Fort, PA 18704 (570) 287-8586	
	Plains Township Police and Fire Departments 126 N. Main Street Plains, PA 18705 (570) 829-3431	
	Bear Creek Village Fire Department Hose House Number 1 1 State Highway 115 Bear Creek, PA 1860 (570) 472-3016	
	Swoyerville Borough Fire Departments Maltby Volunteer Fire Co. 253 Owen Street Swoyersville, PA 18704 (570) 288-6572	
	Swoyersville Volunteer Hose Co. #1 Scott Street Swoyersville, PA 18704 (570) 287-0967	
	Swoyersville Volunteer Hose Co. #2 296 Slocum Street Swoyersville, PA 18704 (570) 287-7533	
	Office of the Fire Marshal 911 Freedom Way Ivyland, PA 18974 (215) 340-8730 buckscountyfiremarshal@co.bucks.pa.us	
	Mr. Chris Chevalier Delaware Valley Volunteer Fire Company, Station 94 PO Box 253 75 Headquarters Road Erwinna, PA 18920	
	Plainfield Township Volunteer Fire Dept P.O. Box 568 Wind Gap, PA 18091 (610) 863-3302	
	Palmer Municipal Fire Department 3 Weller Place Palmer, PA 18045 (610) 559-9809 sgallagher@palmertwp.com	
	Fire Chief John Bast, CFO City of Easton Fire Department 11 N. 6th Street Easton, PA 18042 (610) 250-6670	

PennEast Pipeline Project Exhibit D		
State and Federal Officials, Local Officials and Other Interested Parties		
Affiliation/Organization	Contact (Name, Address, Phone)	Contact
	Scott T. Forster Bucks County Emergency Management/Services Director 911 Freedom Way Ivyland, PA 18974 (215) 340-8700	
	Mr. Scott T. Forster Director, Bucks County Emergency Management/Services 911 Freedom Way Ivyland, PA 18974 (215) 340-8700	
	Mr. Scott Lindenmuth, Director of Emergency Services Lehigh County Emergency Services Office of Emergency Management 640 W. Hamilton Street, 8th Floor Allentown, PA 18101 (610) 782-4600	
Law Enforcement	Delaware Township Police Department 816 Sergeantsville Road PO Box 101 Sergeantsville, NJ 08557	
	Northampton County Sheriff's Department 669 Washington St Easton, PA 18042 (610) 559-3084	
	Lehigh County Sheriff Ronald W. Rossi Courthouse- Room 253 455 West Hamilton Street Allentown, PA. 18101-1614 Phone: 610-782-3175	
	Holland Township Police Department 61 Church Road Milford, NJ 08848	
	New Jersey State Police Kingwood Station 945 Route 12 Frenchtown, NJ 08825	
	Sheriff Edward J. Donnelly Bucks County Court House 55 E. Court Street 1st Floor Doylestown, PA 18901 (215) 348-6124	
	Moore Township Police Department 2491 Community Drive Bath, PA 18014 (610) 759-5077	
	Palmer Township Police Department 5 Weller Place Palmer, PA 18043 (610) 253-4933	
	Easton Police Department 25 South 3rd Street Easton, PA 18042 (610) 250-2282 eastonpolice@easton-pa.gov	

PennEast Pipeline Project Exhibit D		
State and Federal Officials, Local Officials and Other Interested Parties		
Affiliation/Organization	Contact (Name, Address, Phone)	Contact
	Carbon County Sheriff Dwight L. Nothstein P.O. Box 147 Jim Thorpe, PA 18229 (570) 325-2821	
	Mr. Mark Nalesnik Department Coordinator Carbon County Emergency Management Agency 1264 Emergency Lane Nesquehoning, PA 18240 (570) 325-3097	
	County Sheriff John A. Kernler Mercer County Court House 175 South Broad Street Trenton, NJ 08650 T: (609) 989-6111	
	Chief Lance Maloney Hopewell Township Police Department 201 Washington Crossing-Pennington Road Titusville, NJ 08560 609.737.3100	
	Captain Nick Sutter Pennington Police Department 1 Valley Road Princeton, NJ 08540 609.921.2100	
	County Sheriff Edward J. Donnelly Bucks County Court House 55 E. Court Street 1st Floor Doylestown, PA 18901 (215) 348-6124	
County Public Libraries		
Pipersville Free Library	7114 Durham Road PO Box 122 Pipersville, PA 18947 (215) 766-7880	
Dimmick Memorial Library	54 Broadway Jim Thorpe, PA 18229 (570) 325-2131	
Coplay Public Library	49 South Fifth Street Coplay, PA 18067 (610) 262-7351	
Pittston Memorial Library	47 Broad Street Pittston, PA 18640 (570) 654-9565	
Wyoming Free Library	358 Wyoming Avenue Wyoming, PA 18644 (570) 693-1364	
Northampton Area Public Library	1615 Laubach Avenue Northampton, PA 18067 (610) 262-7537	
Frenchtown Public Library	29 Second Street Frenchtown, NJ 08825 (908) 996-4788	
Milford Public Library	40 Frenchtown Road Milford, NJ 08848 (908) 995-4072	

PennEast Pipeline Project Exhibit D		
State and Federal Officials, Local Officials and Other Interested Parties		
Affiliation/Organization	Contact (Name, Address, Phone)	Contact
Hopewell Branch – Mercer County Library	245 Pennington-Titusville Rd Pennington, NJ 08534 (609) 882-9246	
Area Print Media		
Bucks County Herald	Bridget Wingert Editor 5761 York Road PO Box 685 Lahaska, PA 18931 (215) 794-1096	
Bucks County Courier Times	8400 Bristol Pike Levittown, PA 19057 (215) 949-4000	
The Citizens' Voice	75 N. Washington Street Wilkes-Barre, PA 18701 (570) 821-2000 Ext. 2129	
The Express-Times LehighValleyLive.com	Steve Novak Editor 30 North 4 th Street Easton, PA 18042 (610) 258-7171	
Hunterdon County Democrat	8 Minneakoning Road Flemington, NJ 08822 (908) 782-4747	Introductory Meeting
The Morning Call	David Erdman Editor 101 N 6 th Street Allentown, PA 18101 (610) 820-6524	
The Philadelphia Inquirer	Bill Marimow Editor 801 Market Street, Suite 300 PO Box 8263 Philadelphia, PA 19107 (215) 854-2771	
Times Leader	Mark Jones Editor 15 North Main Street Wilkes-Barre, PA, 18711 (570) 991-6122	
The Trentonian	Matt Osborne Editor 600 Perry Street Trenton, NJ 08618 (609) 989-7800, ext. 250	
Trenton Times	The Times 413 River View Plaza Trenton, NJ 08611 (609) 989-5454	
Other Interested Parties		
Delaware & Raritan Greenway Inc.	Mr. Jay Watson Vice President, D&R Greenway Land Trust Johnson Education Center One Preservation Place Princeton, NJ 08540 (609) 924-4646 ext. 130 jwatson@drgreenway.org	Introductory E-mail 9/8/14

PennEast Pipeline Project Exhibit D		
State and Federal Officials, Local Officials and Other Interested Parties		
Affiliation/Organization	Contact (Name, Address, Phone)	Contact
Delaware Township, Environmental Commission	Mr. George Hrehowesik Chair, Delaware Township Environmental Commission 570 Rosemont-Ringoes Road PO Box 500 Sergeantsville, NJ 08557 (609) 658-7452	Introductory Meeting
International Union of Operating Engineers	Mark Longo Director of Public Affairs 65 Springfield Avenue 3rd Floor Springfield, NJ 07081 (973) 671-6900	Introductory Meeting 8/27/14
Lehigh Gap Nature Center	Mr. Dan R. Kunkle Executive Director P.O. Box 198 Slatington, PA 18080-0198 (610) 760-8889	E-mail Introduction
MIDJersey Chamber of Commerce	1 Quakerbridge Plaza #1a Hamilton Township, NJ 08619	Introductory Meeting 9/4/14
Northampton County Conservation District	Bruce Pysher District Manager, Northampton County Conservation District 14 Gracedale Avenue Nazareth, PA 18064 (610) 796-1971 Northamptoncd@northamptoncd.org	
State Agriculture Development Committee	Judith Andrglo SADC Judithandregho@ag.state.nj.us State Agriculture Development Committee PO Box 330 (Market and Warren streets) Trenton, New Jersey 08625-0330 (609) 984-2504	Introductory Meeting 9/12/14
	James Borders Delaware Township JCborders@verizon.net State Agriculture Development Committee PO Box 330 (Market and Warren streets) Trenton, New Jersey 08625-0330 (609) 984-2504	Introductory Meeting 9/12/14
	Christine French Holland Township tckef@comcast.net State Agriculture Development Committee PO Box 330 (Market and Warren streets) Trenton, New Jersey 08625-0330 (609) 984-2504	Introductory Meeting 9/12/14

PennEast Pipeline Project Exhibit D		
State and Federal Officials, Local Officials and Other Interested Parties		
Affiliation/Organization	Contact (Name, Address, Phone)	Contact
	Larry LaFavre Holland Township 0908-995-218 LoFamster@gmail.com State Agriculture Development Committee PO Box 330 (Market and Warren streets) Trenton, New Jersey 08625-0330 (609) 984-2504	Introductory Meeting 9/12/14
	Harvey Lester Hopewell Township Hlester@hopewelltpw.org State Agriculture Development Committee PO Box 330 (Market and Warren streets) Trenton, New Jersey 08625-0330 (609) 984-2504	Introductory Meeting 9/12/14
	Susan Lockwood Delaware Township Lockwood161@comcast.net State Agriculture Development Committee PO Box 330 (Market and Warren streets) Trenton, New Jersey 08625-0330 (609) 984-2504	Introductory Meeting 9/12/14
	Dan Pace Mercer County dpace@mercercounty.org State Agriculture Development Committee PO Box 330 (Market and Warren streets) Trenton, New Jersey 08625-0330 (609) 984-2504	Introductory Meeting 9/12/14
	Paul Pogorzelsky Hopewell Township paulpogo@hopewelltpw.org State Agriculture Development Committee PO Box 330 (Market and Warren streets) Trenton, New Jersey 08625-0330 (609) 984-2504	Introductory Meeting 9/12/14
	Brian D. Smith ESQ, SADC Brian.smith@ag.nj.us State Agriculture Development Committee PO Box 330 (Market and Warren streets) Trenton, New Jersey 08625-0330 (609) 984-2504	Introductory Meeting 9/12/14
Stony Brook-Millstone Watershed Association	Mr. Jim Waltman Executive Director Stony Brook-Millstone Watershed Association 31 Titus Mill Road Pennington, NJ 08534 (609) 737-3735 jjwaltman@thewatershed.org	Introductory Meeting 9/23/14

PennEast Pipeline Project Exhibit D		
State and Federal Officials, Local Officials and Other Interested Parties		
Affiliation/Organization	Contact (Name, Address, Phone)	Contact
UA Local 9: Plumbers, Pipefitters & HVAC/R Service Technicians	Michael K. Maloney Business Manager, Secretary-Treasurer Plumbers and Pipefitters Local 9 2 Iron Ore Rd @ Route 33 Englishtown, NJ 07726 (732) 792-0999	Introductory Meeting 9/9/14
Lehigh Valley Planning Commission	Becky Bradley Executive Director 961 Marcon Blvd, Suite 310 Allentown, PA (610)264-4544	Introductory Meeting 9/26/14
	Geoffrey Reese Director of Environmental Planning 961 Marcon Blvd, Suite 310 Allentown, PA (610)264-4544	Introductory Meeting 9/26/14
New Jersey Alliance for Action	75 Fieldcrest Ave Edison, NJ 08837	Introductory Meeting 9/4/14
New Jersey Business and Industry Association	10 West Lafayette Street Trenton, NJ 08608-2002 (609)393-7707	Introductory Meeting 8/27/14
New Jersey Sierra Club	Mr. Jeff Tittel Director New Jersey Sierra Club 145 West Hanover Street Trenton 08618 (609) 656-7612 Jeff.tittel@SierraClub.org	
NJ State Association of Pipe Trades	James B. Kehoe 534 S. Route 73, P.O. Box 73, Winslow, NJ, United States, 08095 (609) 567-3322	Introductory Meeting 9/9/14
PPF/UA - Plumbers And Pipe Fitters Union	Eric Boyce Business Manager 150 Main Street Lodi, NJ 7644 (973)473-5544	Introductory Meeting 9/9/14

Exhibit E

Public Participation Plan



**PennEast Pipeline Project
Public Participation Plan
Exhibit E**

PennEast Pipeline Company, LLC (PennEast) is a limited liability company composed of Red Oak Enterprise Holdings, Inc., a subsidiary of AGL Resources Inc.; NJR Pipeline Company, a subsidiary of New Jersey Resources; PSEG Power, LLC; South Jersey Industries; and UGI PennEast, LLC, a subsidiary of UGI Energy Services, LLC.

PennEast believes that effective stakeholder engagement is achieved through a consistent, twofold approach of sharing information and listening to feedback. PennEast views such proactive stakeholder engagement as the foundation for earning and building the positive relations critical to responsive business operations. Early and effective engagement of stakeholders ultimately can lead to prompt identification and resolution of issues, resulting in a comprehensive project design and application.

The PennEast Pipeline Project (Project) Public Participation Program will continue throughout the life of the Project:

- Informing landowners and other stakeholders about the Project through early public notification and regular communication;
- Sharing fact-based, accurate information;
- Communicating clearly about the proposed Project and its potential impacts;
- Providing timely opportunities for stakeholders to pose questions or express concerns; and
- Taking such input into consideration, and as feasible, sharing with stakeholders how their input influenced the Project.

The PennEast outreach team (public affairs and communications), in concert with the overall Project team (e.g. safety, land, environment, engineering, construction, and operations), will plan and implement this Public Participation Program. Elements of the Program include:

- 1) Identifying stakeholders with whom PennEast will communicate about the Company, the proposed Project and potential impacts to the community and its citizens;
- 2) Designating a single point of contact;
- 3) Establishing a website presence; dedicated toll-free phone number; e-mail address; and physical mailing address;
- 4) Identifying hours PennEast will be available (during work day and weekends);
- 5) Conducting consultation meetings with elected officials and other community leaders;
- 6) Hosting open house for landowners, elected officials and other stakeholders;
- 7) Producing and distributing informational materials; and
- 8) Supporting on-going outreach throughout the life of the Project, including documentation of issues.

Stakeholder Identification

The Project team has gathered stakeholder contact information for landowners; local, county, commonwealth, state, and federally elected officials and staff; business, community and civic organizations; first responders; homeowner associations; other non-governmental organizations; and media.

Single Point of Contact

Anthony Cox, manager for the Project, will serve as the single point of contact. Additionally, PennEast has established a project-specific web site; toll-free number; e-mail address; and physical mailing address to facilitate and enhance communication between stakeholders and the Project team. PennEast routinely responds to inquiries within 24 hours Monday through Friday and a maximum of 48 hours Saturdays, Sundays and holidays. The combination of the following resources will help ensure information is accessible to all stakeholders:

Website Address:

www.penneastpipeline.com

Toll-free Number:

(844) 347-7119

E-mail Address:

answers@penneastpipeline.com

Mailing Address:

55 West Street
Tunkhannock, PA 18657

Web site

The PennEast web site provides information about the Project. It is updated regularly, and specifically, at relevant Project and regulatory milestones. The web site includes:

- **Project information**
 - Overview
 - Proposed Route Location Map
 - Expected Timeline
- **Meeting information**
 - News Releases
 - Open houses (dates and locations)
 - Displays
 - Other materials used at meetings
- **Informational materials**
 - Fact Sheet
 - Answers to frequently asked questions
 - Public participation opportunities
 - Regulatory process descriptions
 - Pipeline Safety
 - Construction procedures
 - A list of public repositories along the proposed route where all project-related information, including project maps, will be available for inspection
 - Route selection process
 - Other information of interest to stakeholders
 - Project newsletters (as applicable)
- **Contact information**
 - Project toll-free number
 - E-mail address
 - Physical mailing address
- **FERC information**
 - Link to the FERC web site

- Project docket
- FERC landowner brochure
- Environmental documents issued by FERC

Community Leader Outreach

PennEast has identified community leaders, including local, regional and federal officials, along the proposed route. PennEast has completed one-on-one meetings with many of the elected officials, while others have received initial contact via letter, e-mail and/or phone call to alert them to the proposed Project. PennEast expects to complete in-person outreach meetings before the November open houses. PennEast will identify and conduct outreach with other stakeholders, including first responders and community groups, throughout the FERC Pre-filing Process.

Responses to Requests from Federal and Commonwealth Permitting Agencies

PennEast has identified the requisite federal, commonwealth and state agencies and has conducted initial stakeholder consultations with them. Additionally, PennEast will respond to requests for information from these agencies in a timely manner, providing the most up-to-date and responsive information available. (Exhibit C-1 of the pre-filing letter contains the list of agencies.)

Open Houses

PennEast plans to host a maximum of five open houses in the Project area. The open houses will be 5:30 p.m. – 7:30 p.m. Monday, November 10, through Thursday, November 13. Structured to foster one-on-one discussions with experts in the areas of safety, environment, land, construction, and operations, the open houses will provide stakeholders the opportunity to gain insight about the Project, as well as share their concerns. Project maps and informational materials will be distributed. Open house venues and times will be communicated in the following manner:

- Letter of invitation - landowners will receive a letter of invitation after the pre-filing request is made, as will agency representatives, elected officials and other community leaders;
- Advertisements in area newspapers that include the invitation and map:
 - Advertisements will be published consecutively over the two weeks nearest the open houses;
- News release to local media and on the Project website; and
- Posting on the Project web site.

Feedback from participants will be documented and integrated into the Project route selection process.

Informational Materials

PennEast will augment its outreach efforts by developing printed materials tailored to address questions and concerns of stakeholders. Though the landowner survey brochure was included in the introductory letter to landowners, it is available now upon request and will be available at the open houses. Fact sheets and question-and-answer documents will be distributed through direct mail, as well as at the open houses, at individual meetings and by request. Updates will be sent to landowners and stakeholders at appropriate Project milestones.

Ongoing Stakeholder Outreach

PennEast will conduct proactive outreach throughout the Project with all interested stakeholders, including landowners, media, elected and public officials and other community leaders.

Documentation

PennEast has established a database and tracking system to ensure stakeholder contacts and issues are documented and addressed timely and accurately.

Document Content(s)

PennEast Pre-Filing Letter with Exhibits.PDF.....1-91